

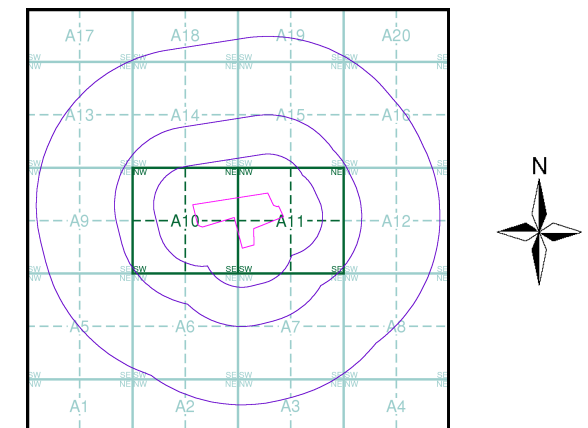
General

- Specified Site
- Specified Buffer(s)
- Bearing Reference Point

Agency and Hydrological (Flood)

- Extreme Flooding from Rivers or Sea without Defences (Zone 2)
- Flooding from Rivers or Sea without Defences (Zone 3)
- Area Benefiting from Flood Defence
- Flood Water Storage Areas
- Flood Defence

Flood Map - Slice A

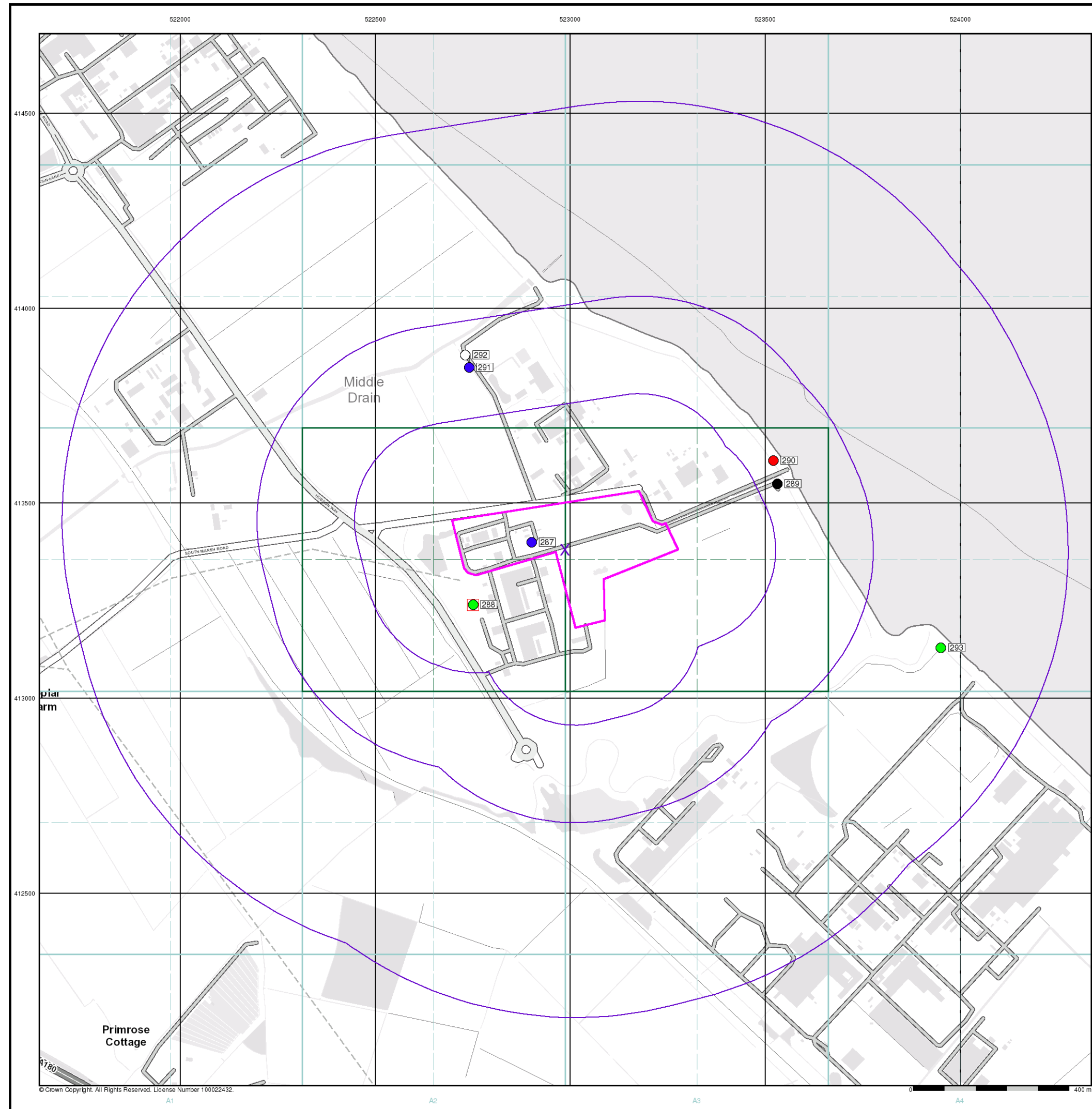


Order Details

Order Number: 169911223_1_1
Customer Ref: RCH080
National Grid Reference: 522990, 413380
Slice: A
Site Area (Ha): 9.64
Search Buffer (m): 1000

Site Details

B O C Ltd, Hobson Way, Stallingborough, GRIMSBY, DN41 8DZ



General

- Specified Site
- Specified Buffer(s)
- Bearing Reference Point
- Map ID
- Several of Type at Location

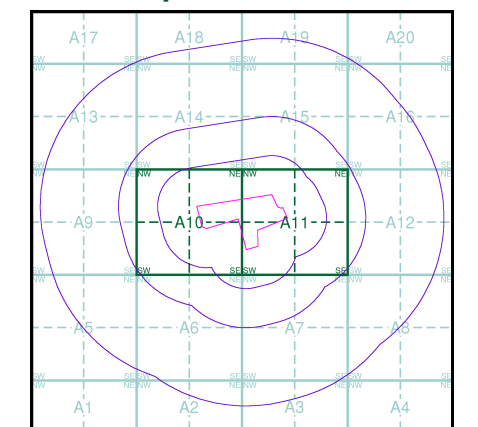
Agency and Hydrological (Boreholes)

- BGS Borehole Depth 0 - 10m
- BGS Borehole Depth 10 - 30m
- BGS Borehole Depth 30m +
- Confidential
- Other

For Borehole information please refer to the Borehole .csv file which accompanied this slice.

A copy of the BGS Borehole Ordering Form is available to download from the Support section of www.envirocheck.co.uk.

Borehole Map - Slice A



Order Details

Order Number: 169911223_1_1
Customer Ref: RCH080
National Grid Reference: 522990, 413380
Slice: A
Site Area (Ha): 9.64
Search Buffer (m): 1000

Site Details

B O C Ltd, Hobson Way, Stallingborough, GRIMSBY, DN41 8DZ



General

- Specified Site
- Specified Buffer(s)
- Bearing Reference Point

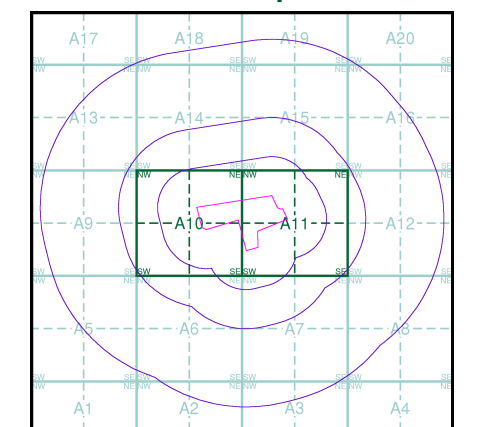
OS Water Network Data

- | | |
|--------------|-------------------------|
| Canal | Drain |
| Reservoir | Other |
| Foreshore | Lake |
| Marsh | Transfer |
| Tidal River | Lock Or Flight Of Locks |
| Inland River | Sea |

Contours (height in meters)

- Standard Contour: 105, 100, 95
- Master Contour: 105, 100, 95
- Spot Height: 167.3
- MLW: Mean Low Water
- MHW: Mean High Water

OS Water Network Map - Slice A

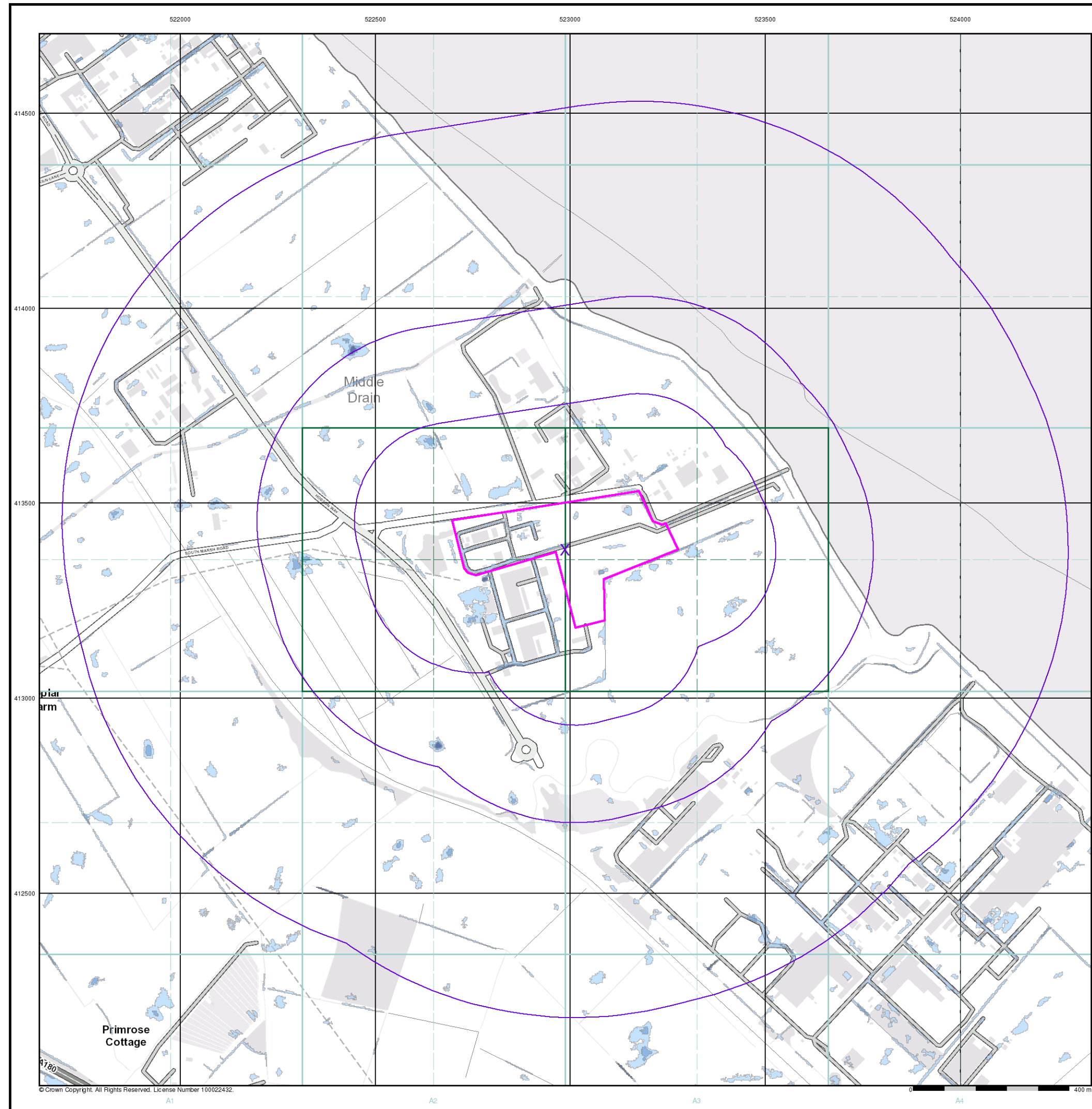


Order Details

Order Number: 169911223_1_1
Customer Ref: RCH080
National Grid Reference: 522990, 413380
Slice: A
Site Area (Ha): 9.64
Search Buffer (m): 1000

Site Details

B O C Ltd, Hobson Way, Stallingborough, GRIMSBY, DN41 8DZ



General

- Specified Site
- Specified Buffer(s)
- Bearing Reference Point

Risk of Flooding from Surface Water

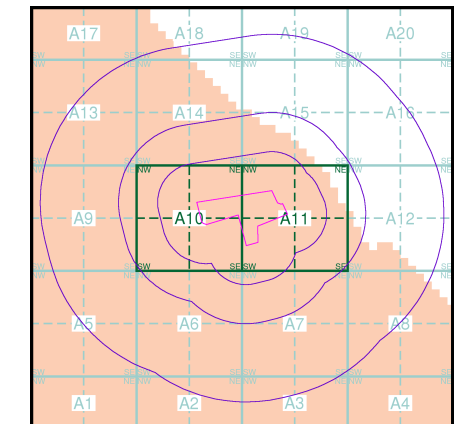
- High - 30 Year Return
- Medium - 100 Year Return
- Low - 1000 Year Return

Suitability

See the suitability map below

- National to county
- County to town
- Town to street
- Street to parcels of land
- Property

EANRW Suitability Map - Slice A

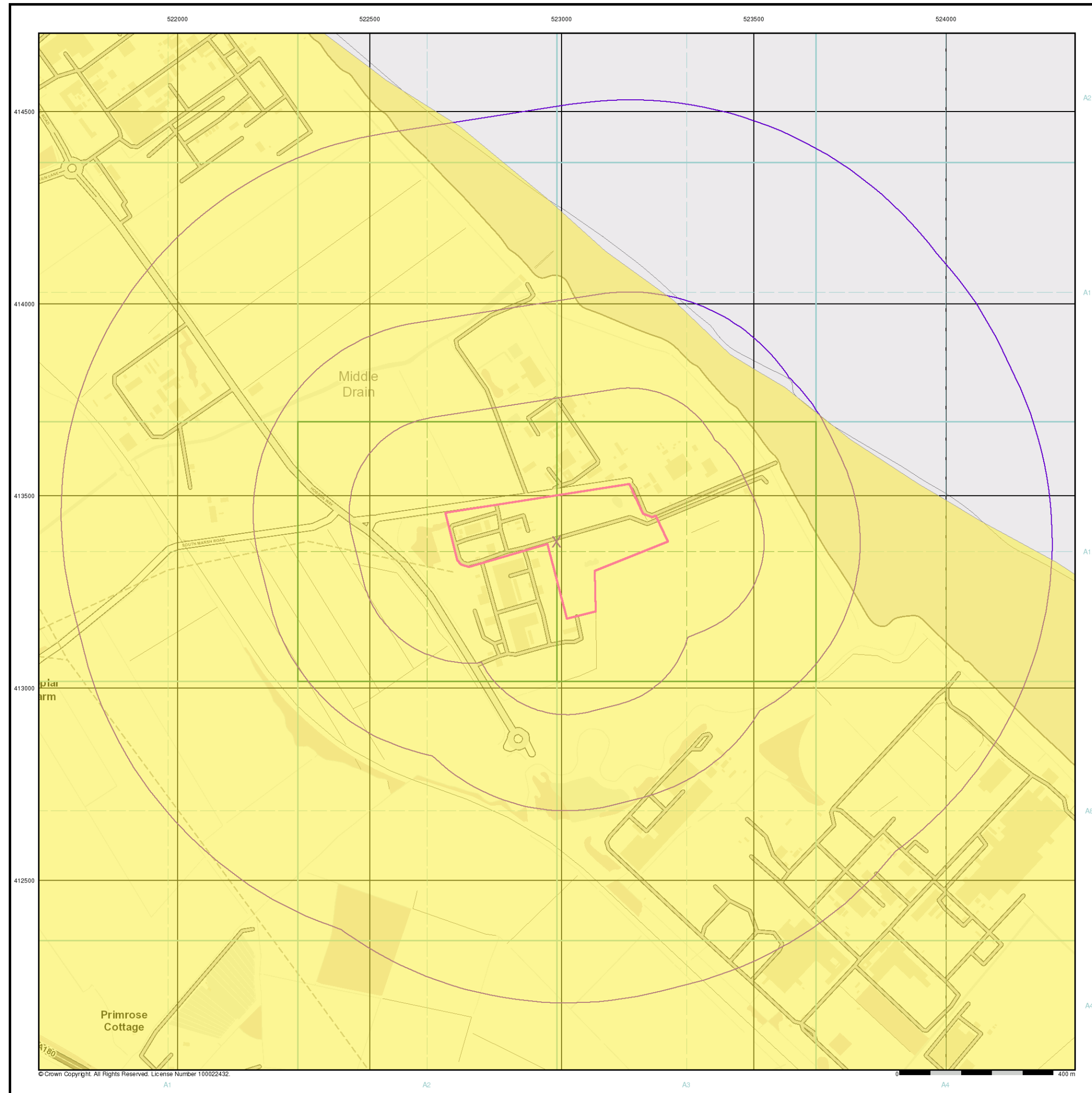


Order Details

Order Number: 169911223_1_1
Customer Ref: RCH080
National Grid Reference: 522990, 413380
Slice: A
Site Area (Ha): 9.64
Search Buffer (m): 1000

Site Details

B O C Ltd, Hobson Way, Stallingborough, GRIMSBY, DN41 8DZ

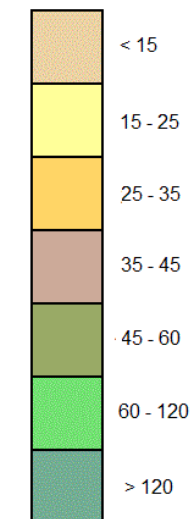


General

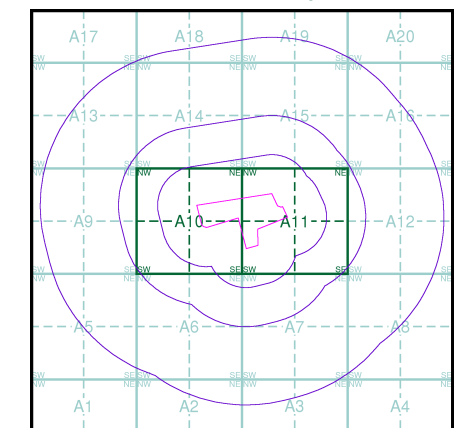
📍 Specified Site 🌀 Specified Buffer(s) X Bearing Reference Point

Estimated Soil Chemistry Arsenic

Arsenic Concentrations mg/kg



Estimated Soil Chemistry Arsenic - Slice A

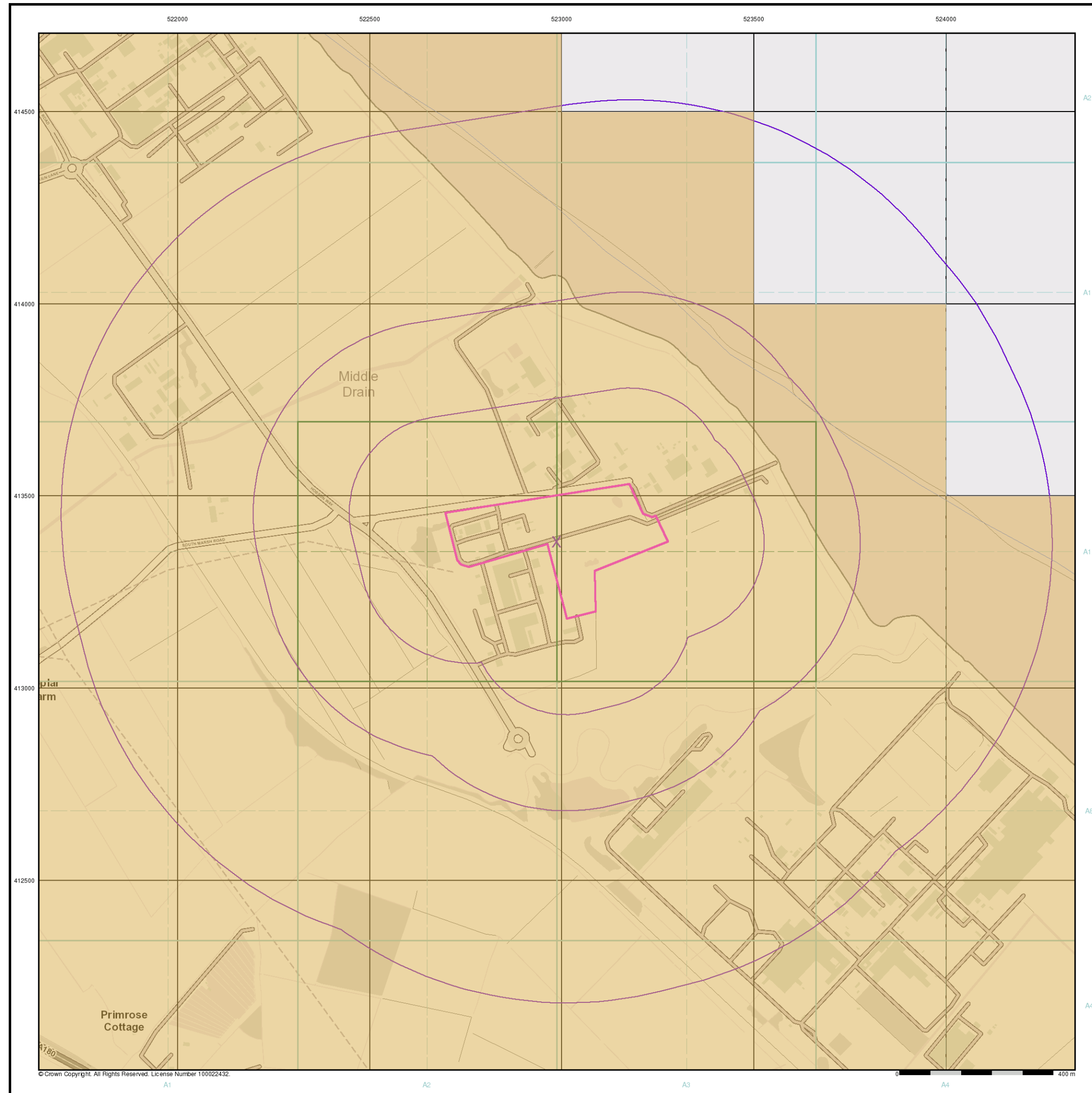


Order Details

Order Details: 169911223_1_1
Customer Ref: RCH080
National Grid Reference: 522990, 413380
Slice: A
Site Area (Ha): 9.64
Search Buffer (m): 1000

Site Details

B O C Ltd, Hobson Way, Stallingborough, GRIMSBY, DN41 8DZ

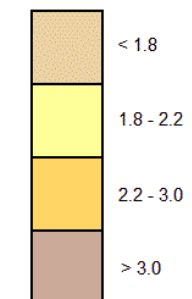


General

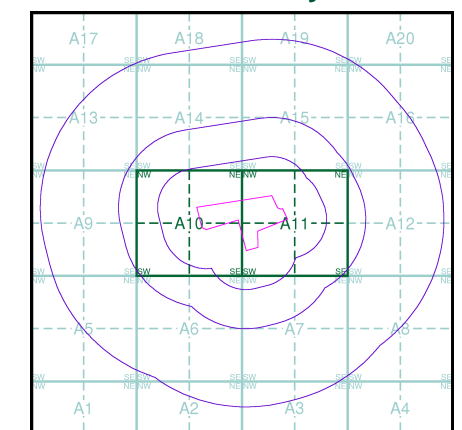
📍 Specified Site 📏 Specified Buffer(s) ✕ Bearing Reference Point

Estimated Soil Chemistry Cadmium

Cadmium Concentrations mg/kg



Estimated Soil Chemistry Cadmium - Slice A

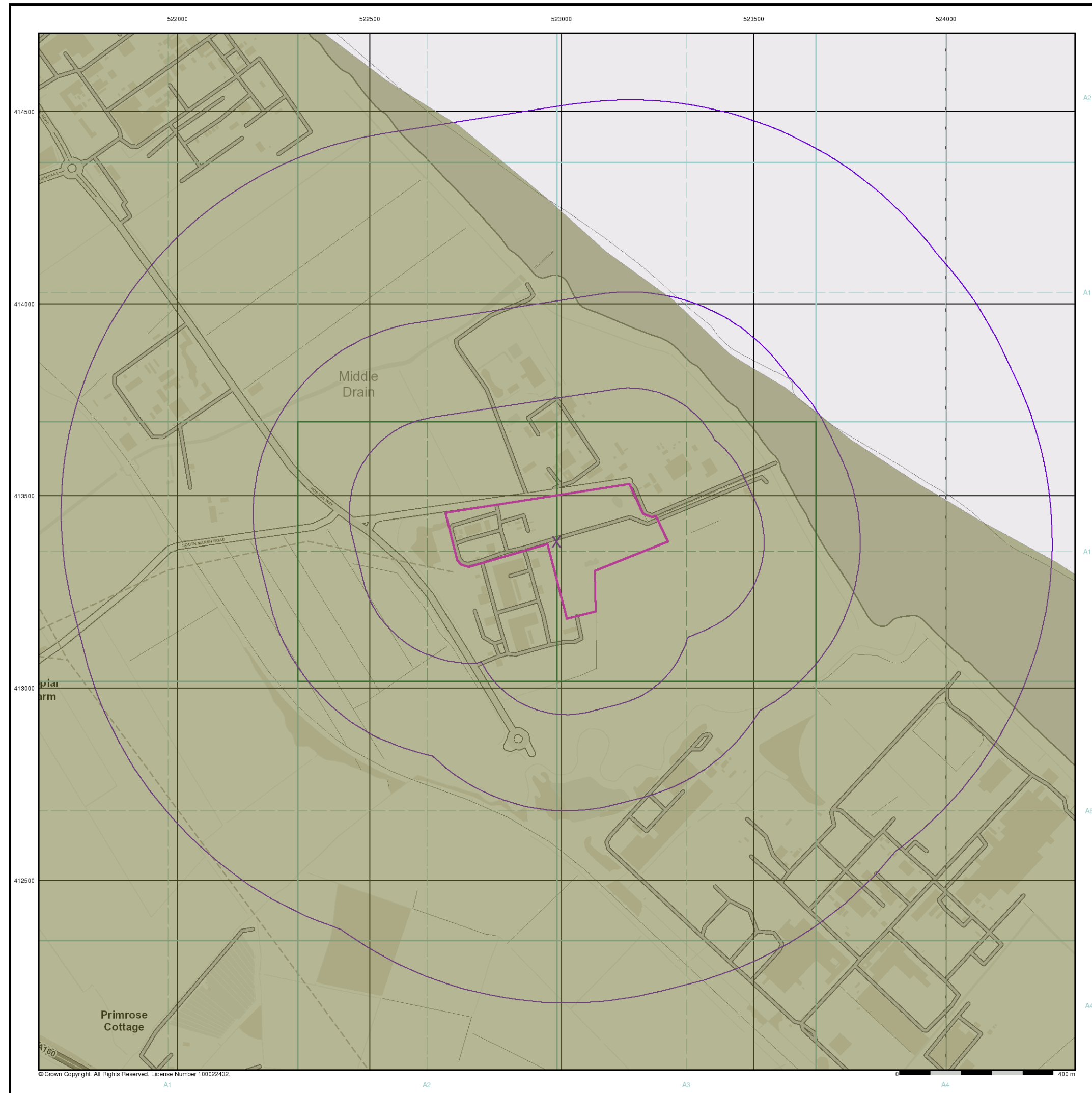


Order Details

Order Details: 169911223_1_1
Customer Ref: RCH080
National Grid Reference: 522990, 413380
Slice: A
Site Area (Ha): 9.64
Search Buffer (m): 1000

Site Details

B O C Ltd, Hobson Way, Stallingborough, GRIMSBY, DN41 8DZ



Envirocheck®

LANDMARK INFORMATION GROUP®

General

Specified Site Specified Buffer(s) Bearing Reference Point

Estimated Soil Chemistry Chromium

Chromium Concentrations mg/kg

< 20
20 - 40
40 - 60
60 - 90
90 - 120
120 - 180
> 180

Estimated Soil Chemistry Chromium - Slice A

Order Details

Order Details:	169911223_1_1
Customer Ref:	RCH080
National Grid Reference:	522990, 413380
Slice:	A
Site Area (Ha):	9.64
Search Buffer (m):	1000

Site Details

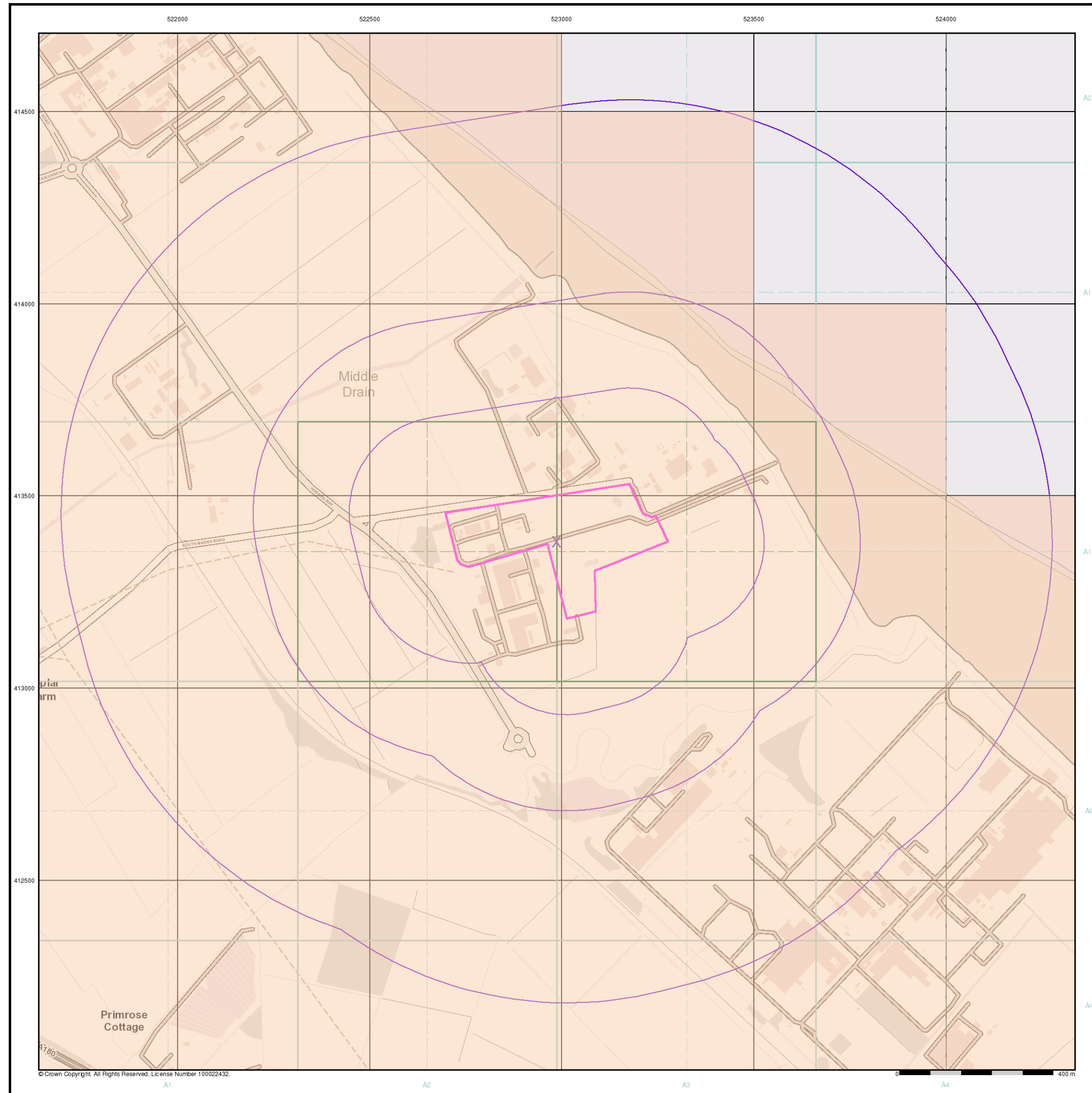
B O C Ltd, Hobson Way, Stallingborough, GRIMSBY, DN41 8DZ

Landmark®

INFORMATION GROUP

Tel: 0844 844 9952
Fax: 0844 844 9951
Web: www.envirocheck.co.uk

A Landmark Information Group Service v50.0 14-Jun-2018 Page 3 of 5



Envirocheck®

● LANDMARK INFORMATION GROUP®

General

● Specified Site ● Specified Buffer(s) X Bearing Reference Point

Estimated Soil Chemistry Lead

Lead Concentrations mg/kg

Orange	<100 mg/kg
Green	100 - 200
Purple	200 - 300
Brown	300 - 600
Blue	600 - 1200
Cyan	>1200

Estimated Soil Chemistry Lead - Slice A

North Arrow

Order Details

Order Details:	169911223_1_1
Customer Ref:	RCH080
National Grid Reference:	522990, 413380
Slice:	A
Site Area (Ha):	9.64
Search Buffer (m):	1000

Site Details

B O C Ltd, Hobson Way, Stallingborough, GRIMSBY, DN41 8DZ

Landmark®

● INFORMATION GROUP

Tel: 0844 844 9952
Fax: 0844 844 9951
Web: www.envirocheck.co.uk

A Landmark Information Group Service v50.0 14-Jun-2018 Page 4 of 5



Envirocheck®

● LANDMARK INFORMATION GROUP®

General

○ Specified Site ○ Specified Buffer(s) X Bearing Reference Point

Estimated Soil Chemistry Nickel

Nickel Concentrations mg/kg

< 15
15 - 30
30 - 45
45 - 60
60 - 80
80 - 100
> 100

Estimated Soil Chemistry Nickel - Slice A

Order Details

Order Details:	169911223_1_1
Customer Ref:	RCH080
National Grid Reference:	522990, 413380
Slice:	A
Site Area (Ha):	9.64
Search Buffer (m):	1000

Site Details

B O C Ltd, Hobson Way, Stallingborough, GRIMSBY, DN41 8DZ

Landmark®

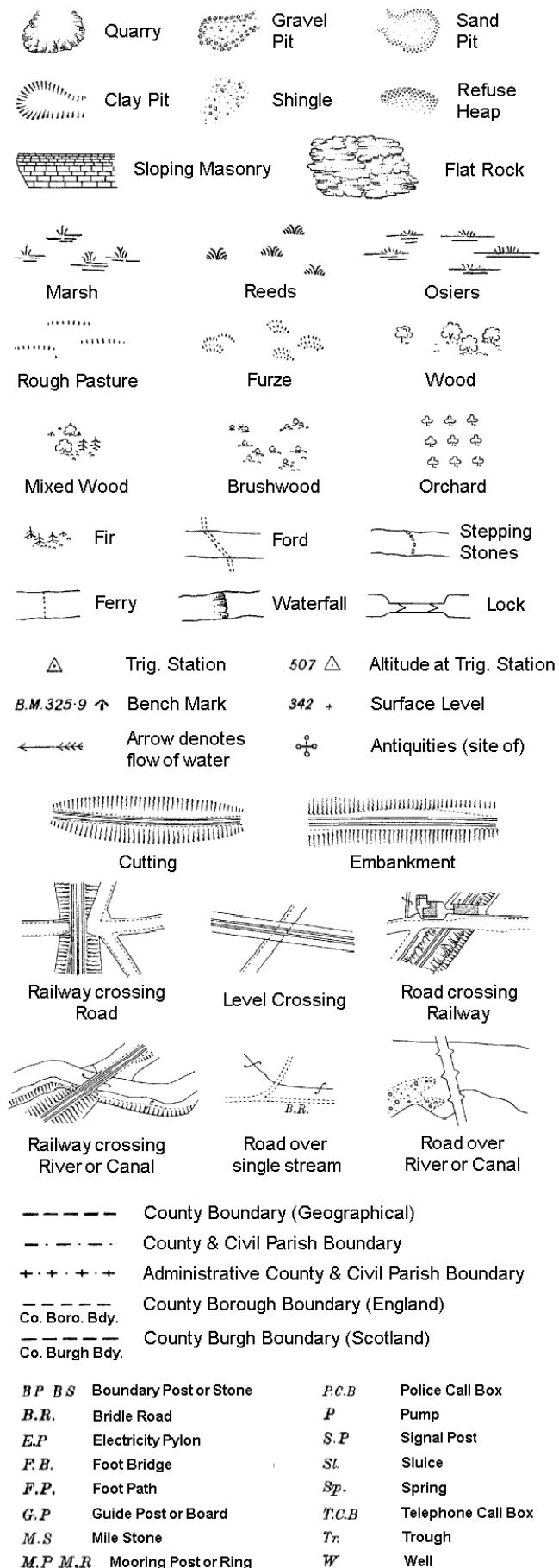
● INFORMATION GROUP

Tel: 0844 844 9952
Fax: 0844 844 9951
Web: www.envirocheck.co.uk

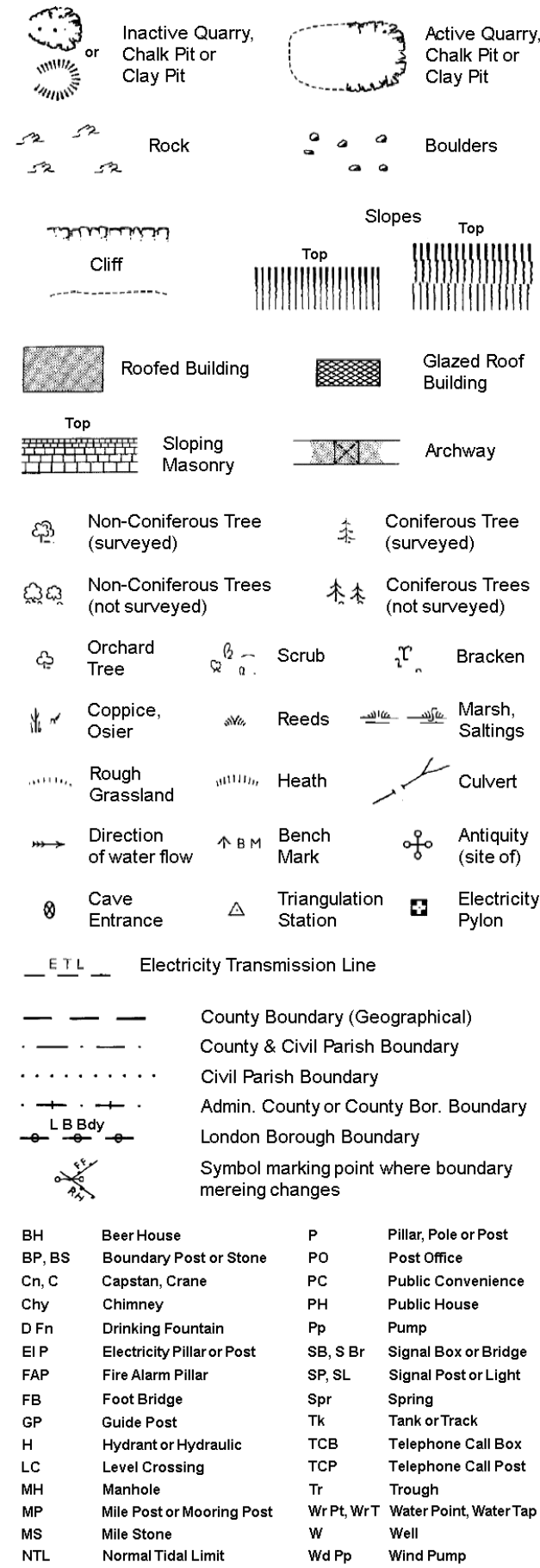
A Landmark Information Group Service v50.0 14-Jun-2018 Page 5 of 5

Historical Mapping Legends

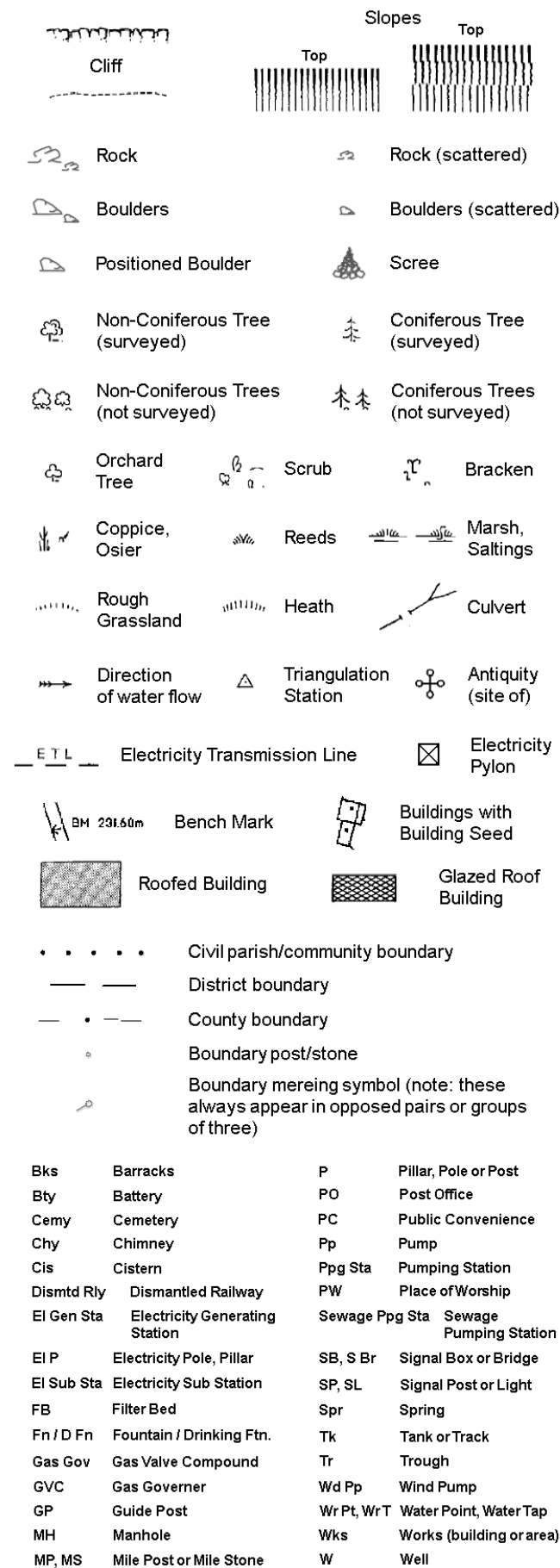
Ordnance Survey County Series and Ordnance Survey Plan 1:2,500



Ordnance Survey Plan, Additional SIMs and Supply of Unpublished Survey Information 1:2,500 and 1:1,250



Large-Scale National Grid Data 1:2,500 and 1:1,250



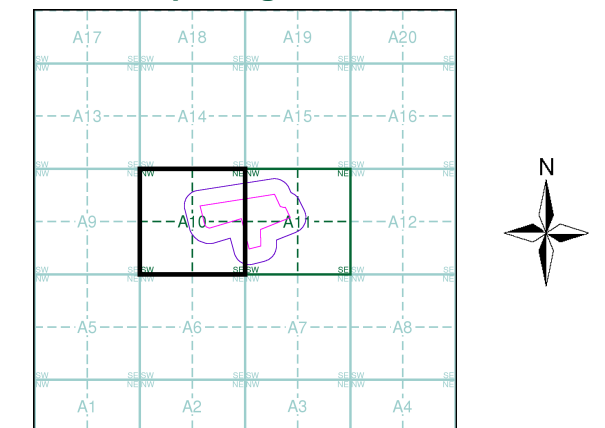
Envirocheck®

LANDMARK INFORMATION GROUP®

Historical Mapping & Photography included:

Mapping Type	Scale	Date	Pg
Lincolnshire	1:2,500	1888	2
Lincolnshire	1:2,500	1907	3
Lincolnshire	1:2,500	1932	4
Ordnance Survey Plan	1:2,500	1965	5
Additional SIMs	1:2,500	1978	6
Large-Scale National Grid Data	1:2,500	1993	7
Historical Aerial Photography	1:2,500	1999	8

Historical Map - Segment A10



Order Details

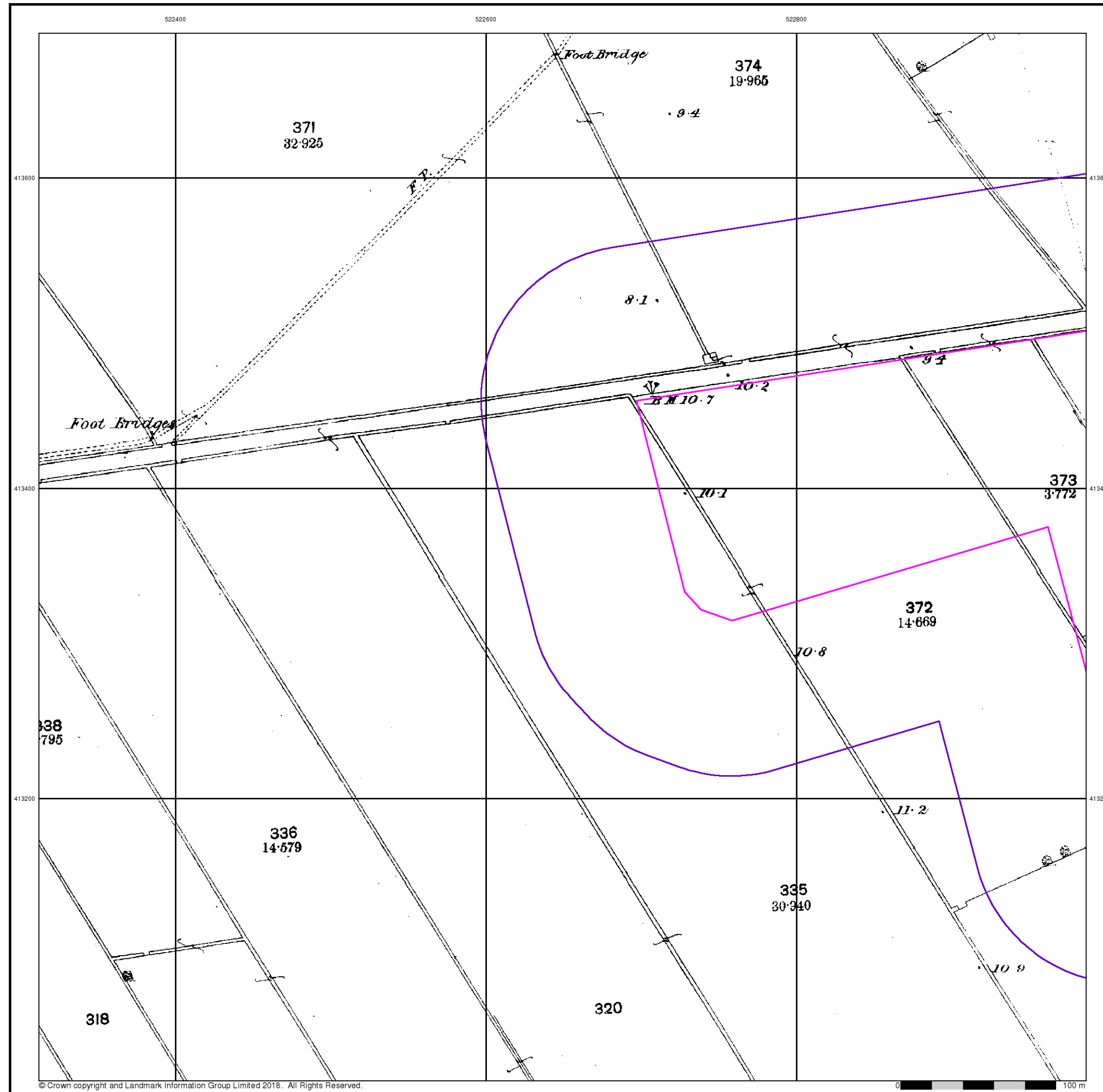
Order Number: 169911223_1_1
Customer Ref: RCH080
National Grid Reference: 522990, 413380
Slice: A
Site Area (Ha): 9.64
Search Buffer (m): 100

Site Details

B O C Ltd, Hobson Way, Stallingborough, GRIMSBY, DN41 8DZ

Landmark®
INFORMATION GROUP

Tel: 0844 844 9952
Fax: 0844 844 9951
Web: www.envirocheck.co.uk



© Crown copyright and Landmark Information Group Limited 2018. All Rights Reserved.

Envirocheck®

LANDMARK INFORMATION GROUP®

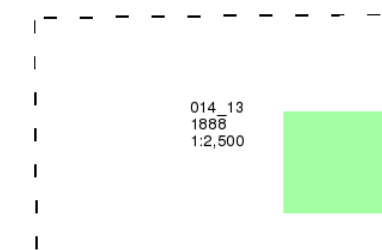
Lincolnshire

Published 1888

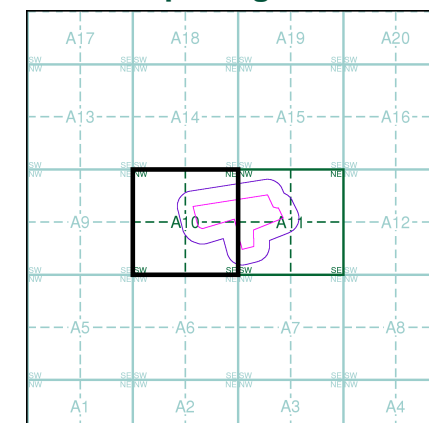
Source map scale - 1:2,500

The historical maps shown were reproduced from maps predominantly held at the scale adopted for England, Wales and Scotland in the 1840's. In 1854 the 1:2,500 scale was adopted for mapping urban areas and by 1896 it covered the whole of what were considered to be the cultivated parts of Great Britain. The published date given below is often some years later than the surveyed date. Before 1938, all OS maps were based on the Cassini Projection, with independent surveys of a single county or group of counties, giving rise to significant inaccuracies in outlying areas.

Map Name(s) and Date(s)



Historical Map - Segment A10



Order Details

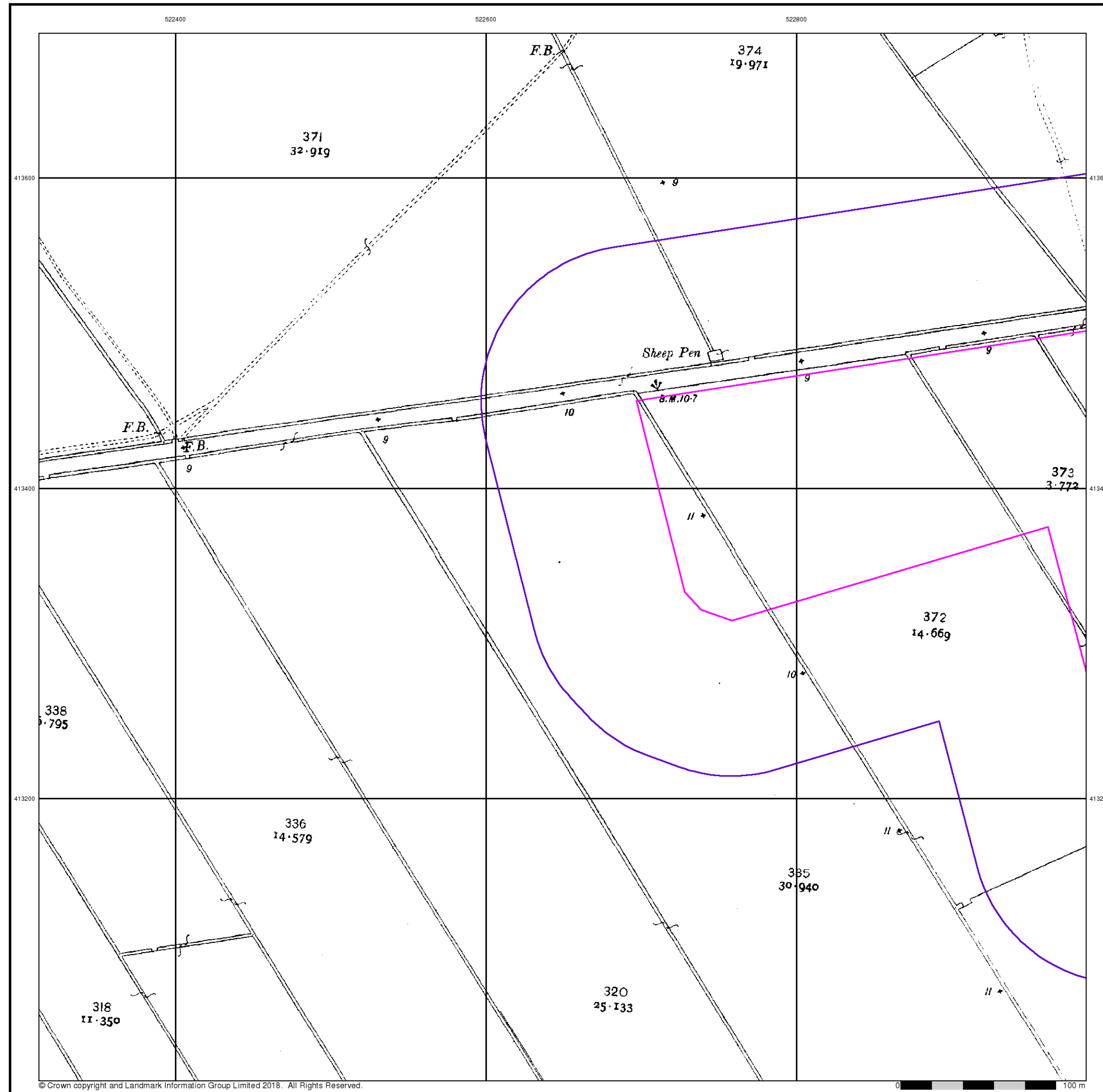
Order Number: 169911223_1_1
Customer Ref: RCH080
National Grid Reference: 522990, 413380
Slice: A
Site Area (Ha): 9.64
Search Buffer (m): 100

Site Details

B O C Ltd, Hobson Way, Stallingborough, GRIMSBY, DN41 8DZ

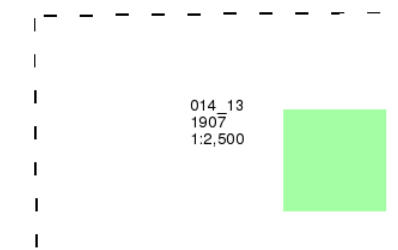
Landmark®
INFORMATION GROUP

Tel: 0844 844 9952
Fax: 0844 844 9951
Web: www.envirocheck.co.uk

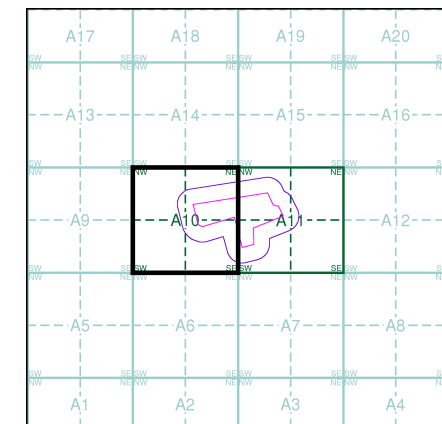


The historical maps shown were reproduced from maps predominantly held at the scale adopted for England, Wales and Scotland in the 1840's. In 1854 the 1:2,500 scale was adopted for mapping urban areas and by 1896 it covered the whole of what were considered to be the cultivated parts of Great Britain. The published date given below is often some years later than the surveyed date. Before 1938, all OS maps were based on the Cassini Projection, with independent surveys of a single county or group of counties, giving rise to significant inaccuracies in outlying areas.

Map Name(s) and Date(s)



Historical Map - Segment A10

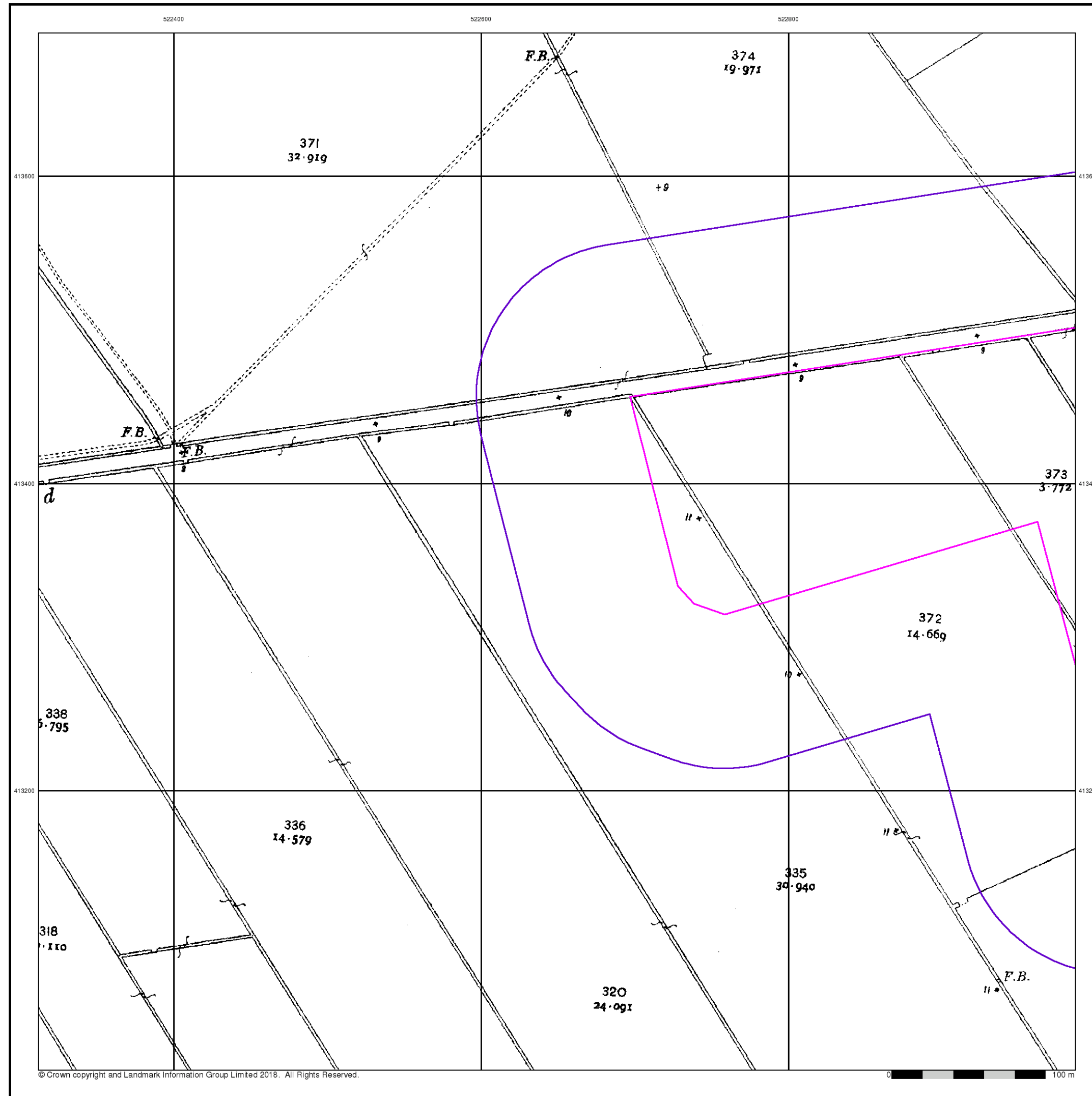


Order Details

Order Number: 169911223_1_1
Customer Ref: RCH080
National Grid Reference: 522990, 413380
Slice: A
Site Area (Ha): 9.64
Search Buffer (m): 100

Site Details

B O C Ltd, Hobson Way, Stallingborough, GRIMSBY, DN41 8DZ



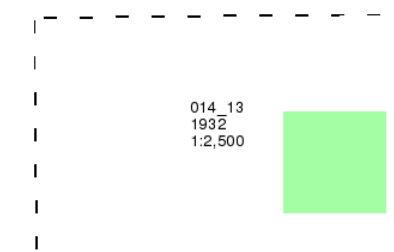
Lincolnshire

Published 1932

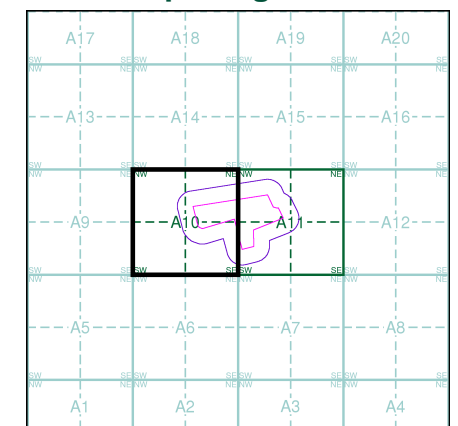
Source map scale - 1:2,500

The historical maps shown were reproduced from maps predominantly held at the scale adopted for England, Wales and Scotland in the 1840's. In 1854 the 1:2,500 scale was adopted for mapping urban areas and by 1896 it covered the whole of what were considered to be the cultivated parts of Great Britain. The published date given below is often some years later than the surveyed date. Before 1938, all OS maps were based on the Cassini Projection, with independent surveys of a single county or group of counties, giving rise to significant inaccuracies in outlying areas.

Map Name(s) and Date(s)



Historical Map - Segment A10



Order Details

Order Number: 169911223_1_1
Customer Ref: RCH080
National Grid Reference: 522990, 413380
Slice: A
Site Area (Ha): 9.64
Search Buffer (m): 100

Site Details

B O C Ltd, Hobson Way, Stallingborough, GRIMSBY, DN41 8DZ