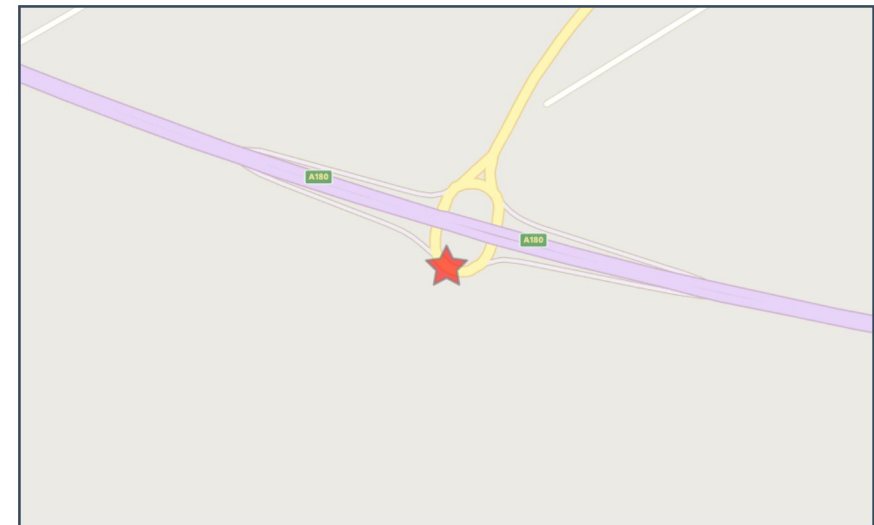


## **ANNEX 5: ACCIDENT DATA**



crashmap.co.uk

<b>Crash Date:</b>	Friday, May 15, 2015	<b>Time of Crash:</b>	4:10:00 PM	<b>Crash Reference:</b>	2015160A01961
<b>Highest Injury Severity:</b>	Slight	<b>Road Number:</b>	A180	<b>Number of Casualties:</b>	2
<b>Highway Authority:</b>	North East Lincolnshire			<b>Number of Vehicles:</b>	1
<b>Local Authority:</b>	North East Lincolnshire			<b>OS Grid Reference:</b>	519370 412680
<b>Weather Description:</b>	Fine without high winds				
<b>Road Surface Description:</b>	Dry				
<b>Speed Limit:</b>	60				
<b>Light Conditions:</b>	Daylight: regardless of presence of streetlights				
<b>Carriageway Hazards:</b>	Other object in carriageway				
<b>Junction Detail:</b>	Roundabout				
<b>Junction Pedestrian Crossing:</b>	No physical crossing facility within 50 metres				
<b>Road Type:</b>	Roundabout				
<b>Junction Control:</b>	Give way or uncontrolled				

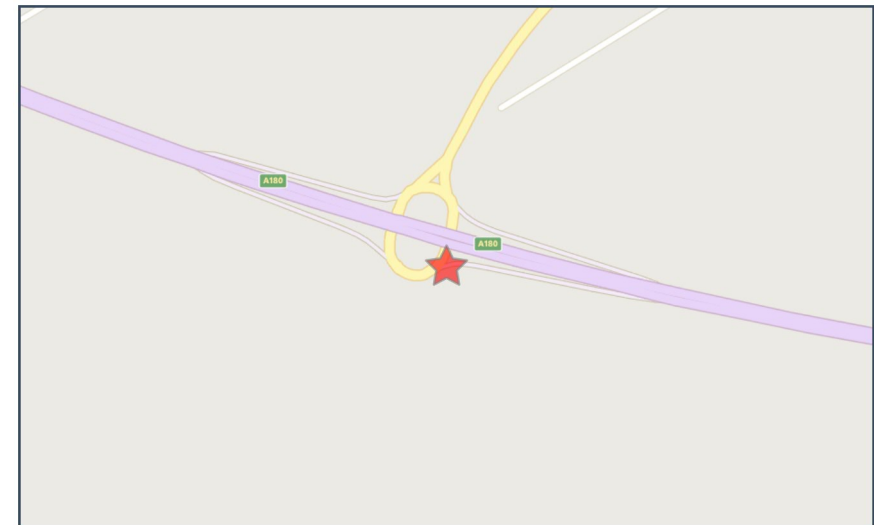


For more information about the data please visit: [www.crashmap.co.uk/home/aboutthedata](http://www.crashmap.co.uk/home/aboutthedata) and [www.crashmap.co.uk/home/definitions](http://www.crashmap.co.uk/home/definitions)



crashmap.co.uk

<b>Crash Date:</b>	Tuesday, June 30, 2015	<b>Time of Crash:</b>	7:00:00 AM	<b>Crash Reference:</b>	2015160A02251
<b>Highest Injury Severity:</b>	Slight	<b>Road Number:</b>	A180	<b>Number of Casualties:</b>	1
<b>Highway Authority:</b>	North East Lincolnshire			<b>Number of Vehicles:</b>	2
<b>Local Authority:</b>	North East Lincolnshire			<b>OS Grid Reference:</b>	519440 412687
<b>Weather Description:</b>	Fine without high winds				
<b>Road Surface Description:</b>	Dry				
<b>Speed Limit:</b>	70				
<b>Light Conditions:</b>	Daylight: regardless of presence of streetlights				
<b>Carriageway Hazards:</b>	None				
<b>Junction Detail:</b>	Roundabout				
<b>Junction Pedestrian Crossing:</b>	No physical crossing facility within 50 metres				
<b>Road Type:</b>	Roundabout				
<b>Junction Control:</b>	Give way or uncontrolled				



For more information about the data please visit: [www.crashmap.co.uk/home/aboutthedata](http://www.crashmap.co.uk/home/aboutthedata) and [www.crashmap.co.uk/home/definitions](http://www.crashmap.co.uk/home/definitions)



## Vehicles involved

Vehicle Ref	Vehicle Type	Vehicle Age	Driver Gender	Driver Age Band	Vehicle Maneuvre	First Point of Impact	Journey Purpose	Hit Object - On Carriageway	Hit Object - Off Carriageway
1	Car (excluding private hire)	10	Male	56 - 65	Vehicle is slowing down or stopping	Front	Commuting to/from work	None	None
2	Car (excluding private hire)	5	Male	56 - 65	Vehicle is waiting to turn right	Back	Commuting to/from work	None	None

## Casualties

Vehicle Ref	Casualty Ref	Injury Severity	Casualty Class	Gender	Age Band	Pedestrian Location	Pedestrian Movement
1	1	Slight	Driver or rider	Male	56 - 65	Unknown or other	Unknown or other

For more information about the data please visit: [www.crashmap.co.uk/home/aboutthedata](http://www.crashmap.co.uk/home/aboutthedata) and [www.crashmap.co.uk/home/definitions](http://www.crashmap.co.uk/home/definitions)

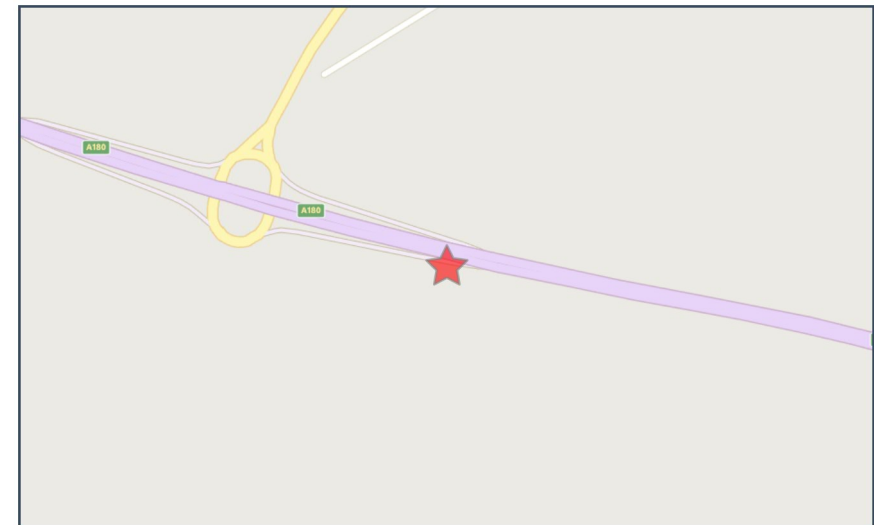




crashmap.co.uk

**Crash Date:** Tuesday, December 06, 2016 **Time of Crash:** 8:39:00 AM **Crash Reference:** 2016160153716

<b>Highest Injury Severity:</b>	Slight	<b>Road Number:</b>	A180	<b>Number of Casualties:</b>	5
<b>Highway Authority:</b>	North East Lincolnshire			<b>Number of Vehicles:</b>	2
<b>Local Authority:</b>	North East Lincolnshire			<b>OS Grid Reference:</b>	519716 412649
<b>Weather Description:</b>	Fog or mist - if hazard				
<b>Road Surface Description:</b>	Wet or Damp				
<b>Speed Limit:</b>	70				
<b>Light Conditions:</b>	Daylight: regardless of presence of streetlights				
<b>Carriageway Hazards:</b>	Involvement with previous accident				
<b>Junction Detail:</b>	Not at or within 20 metres of junction				
<b>Junction Pedestrian Crossing:</b>	No physical crossing facility within 50 metres				
<b>Road Type:</b>	Slip Road				
<b>Junction Control:</b>	Not Applicable				



For more information about the data please visit: [www.crashmap.co.uk/home/aboutthedata](http://www.crashmap.co.uk/home/aboutthedata) and [www.crashmap.co.uk/home/definitions](http://www.crashmap.co.uk/home/definitions)



## Vehicles involved

Vehicle Ref	Vehicle Type	Vehicle Age	Driver Gender	Driver Age Band	Vehicle Maneouvre	First Point of Impact	Journey Purpose	Hit Object - On Carriageway	Hit Object - Off Carriageway
1	Car (excluding private hire)	10	Female	56 - 65	Vehicle is slowing down or stopping	Front	Journey as part of work	Parked vehicle	None
2	Car (excluding private hire)	2	Female	66 - 75	Vehicle is slowing down or stopping	Back	Other	None	None

## Casualties

Vehicle Ref	Casualty Ref	Injury Severity	Casualty Class	Gender	Age Band	Pedestrian Location	Pedestrian Movement
1	1	Slight	Driver or rider	Female	56 - 65	Unknown or other	Unknown or other
1	3	Slight	Vehicle or pillion passenger	Male	46 - 55	Unknown or other	Unknown or other
1	4	Slight	Vehicle or pillion passenger	Male	36 - 45	Unknown or other	Unknown or other
1	5	Slight	Vehicle or pillion passenger	Female	46 - 55	Unknown or other	Unknown or other
2	2	Slight	Vehicle or pillion passenger	Female	36 - 45	Unknown or other	Unknown or other

For more information about the data please visit: [www.crashmap.co.uk/home/aboutthedata](http://www.crashmap.co.uk/home/aboutthedata) and [www.crashmap.co.uk/home/definitions](http://www.crashmap.co.uk/home/definitions)



crashmap.co.uk

For more information about the data please visit: [www.crashmap.co.uk/home/aboutthedata](http://www.crashmap.co.uk/home/aboutthedata) and [www.crashmap.co.uk/home/definitions](http://www.crashmap.co.uk/home/definitions)



**Crash Date:** Monday, February 22, 2016 **Time of Crash:** 11:03:00 PM **Crash Reference:** 2016160055469

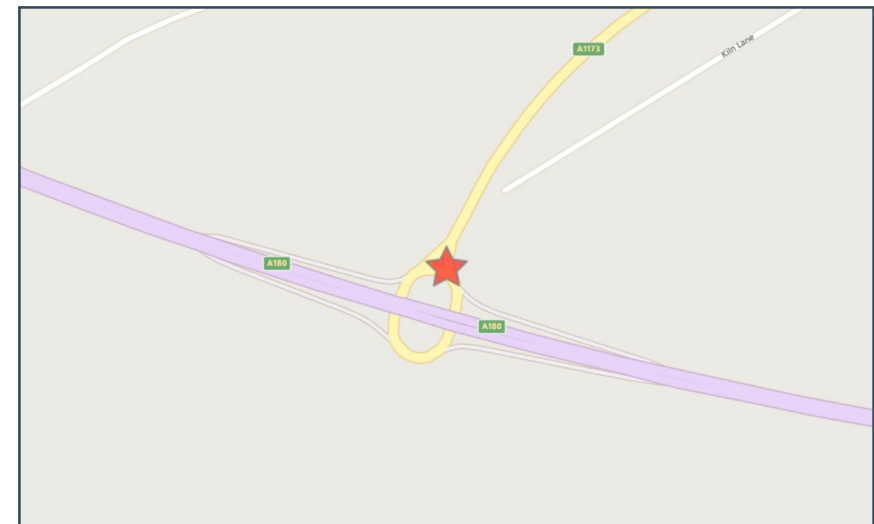
**Highest Injury Severity:** Serious  
**Highway Authority:** North East Lincolnshire  
**Local Authority:** North East Lincolnshire  
**Weather Description:** Fine without high winds  
**Road Surface Description:** Dry  
**Speed Limit:** 60  
**Light Conditions:** Darkness: street lights present and lit  
**Carriageway Hazards:** None  
**Junction Detail:** Roundabout  
**Junction Pedestrian Crossing:** No physical crossing facility within 50 metres  
**Road Type:** Roundabout  
**Junction Control:** Give way or uncontrolled

**Road Number:** A1173

**Number of Casualties:** 1

**Number of Vehicles:** 1

**OS Grid Reference:** 519431 412820



For more information about the data please visit: [www.crashmap.co.uk/home/aboutthedata](http://www.crashmap.co.uk/home/aboutthedata) and [www.crashmap.co.uk/home/definitions](http://www.crashmap.co.uk/home/definitions)



crashmap.co.uk

### Vehicles involved

Vehicle Ref	Vehicle Type	Vehicle Age	Driver Gender	Driver Age Band	Vehicle Manoeuvre	First Point of Impact	Journey Purpose	Hit Object - On Carriageway	Hit Object - Off Carriageway
1	Car (excluding private hire)	13	Male	66 - 75	Vehicle proceeding normally along the carriageway, not on a bend	Front	Other	Kerb	Lamp post

### Casualties

Vehicle Ref	Casualty Ref	Injury Severity	Casualty Class	Gender	Age Band	Pedestrian Location	Pedestrian Movement
1	1	Serious	Driver or rider	Male	66 - 75	Unknown or other	Unknown or other

For more information about the data please visit: [www.crashmap.co.uk/home/aboutthedata](http://www.crashmap.co.uk/home/aboutthedata) and [www.crashmap.co.uk/home/definitions](http://www.crashmap.co.uk/home/definitions)



## Vehicles involved

Vehicle Ref	Vehicle Type	Vehicle Age	Driver Gender	Driver Age Band	Vehicle Manoeuvre	First Point of Impact	Journey Purpose	Hit Object - On Carriageway	Hit Object - Off Carriageway
1	Car (excluding private hire)	8	Male	16 - 20	Vehicle is in the act of turning right	Front	Other	Other object	None

## Casualties

Vehicle Ref	Casualty Ref	Injury Severity	Casualty Class	Gender	Age Band	Pedestrian Location	Pedestrian Movement
1	1	Slight	Driver or rider	Male	16 - 20	Unknown or other	Unknown or other
1	2	Slight	Vehicle or pillion passenger	Female	26 - 35	Unknown or other	Unknown or other

For more information about the data please visit: [www.crashmap.co.uk/home/aboutthedata](http://www.crashmap.co.uk/home/aboutthedata) and [www.crashmap.co.uk/home/definitions](http://www.crashmap.co.uk/home/definitions)



crashmap.co.uk

**2017 data is provisional and is subject to change**

**Crash Date:** Tuesday, January 03, 2017

**Time of Crash:** 2:20:00 PM

**Crash Reference:** 2017160143202

**Highest Injury Severity:** Slight

**Highway Authority:** North East Lincolnshire

**Local Authority:** North East Lincolnshire

**Weather Description:** Fine without high winds

**Road Surface Description:** Frost or Ice

**Speed Limit:** 30

**Light Conditions:** Daylight: regardless of presence of streetlights

**Carriageway Hazards:** None

**Junction Detail:** Roundabout

**Junction Pedestrian Crossing:** Central refuge - no other controls

**Road Type:** Roundabout

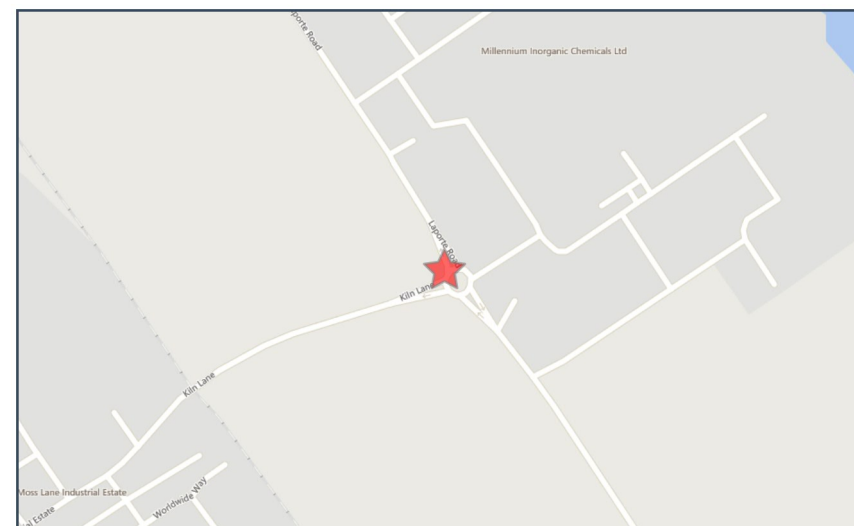
**Junction Control:** Give way or uncontrolled

**Road Number:** U0

**Number of Casualties:** 1

**Number of Vehicles:** 2

**OS Grid Reference:** 521706 414376



For more information about the data please visit: [www.crashmap.co.uk/home/aboutthedata](http://www.crashmap.co.uk/home/aboutthedata) and [www.crashmap.co.uk/home/definitions](http://www.crashmap.co.uk/home/definitions)





**2017 data is provisional and is subject to change**

## Vehicles involved

Vehicle Ref	Vehicle Type	Vehicle Age	Driver Gender	Driver Age Band	Vehicle Manoeuvre	First Point of Impact	Journey Purpose	Hit Object - On Carriageway	Hit Object - Off Carriageway
1	Car (excluding private hire)	-1	Male	16-24	Vehicle is in the act of turning left	Unknown	Other	Bollard/Refuge	None
2	Car (excluding private hire)	-1	Male	45-54	Vehicle proceeding normally along the carriageway, not on a bend	Unknown	Journey as part of work	None	None

## Casualties

Vehicle Ref	Casualty Ref	Injury Severity	Casualty Class	Gender	Age Band	Pedestrian Location	Pedestrian Movement
2	1	Slight	Driver or rider	Male	45-54	Unknown or other	Unknown or other

For more information about the data please visit: [www.crashmap.co.uk/home/aboutthedata](http://www.crashmap.co.uk/home/aboutthedata) and [www.crashmap.co.uk/home/definitions](http://www.crashmap.co.uk/home/definitions)

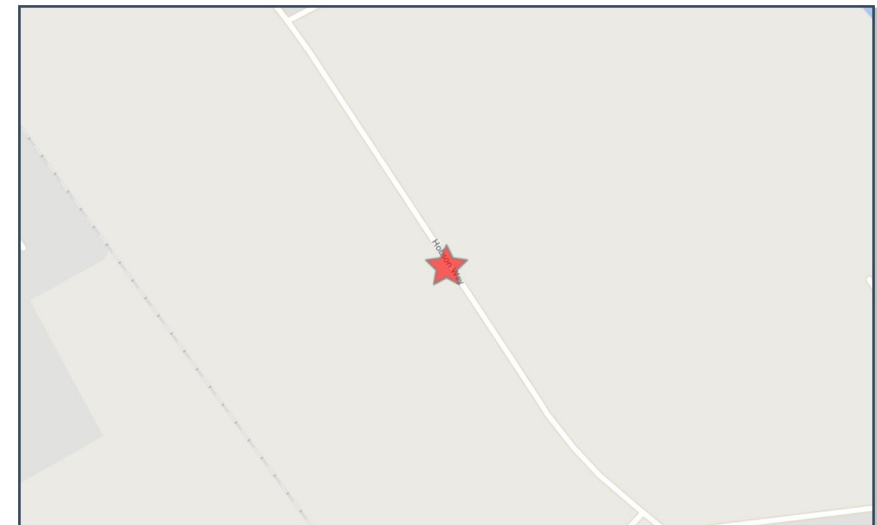




crashmap.co.uk

**Crash Date:** Thursday, July 14, 2016 **Time of Crash:** 8:32:00 PM **Crash Reference:** 2016160086971

<b>Highest Injury Severity:</b>	Serious	<b>Road Number:</b>	U0	<b>Number of Casualties:</b>	1
<b>Highway Authority:</b>	North East Lincolnshire			<b>Number of Vehicles:</b>	1
<b>Local Authority:</b>	North East Lincolnshire			<b>OS Grid Reference:</b>	522104 413840
<b>Weather Description:</b>	Fine without high winds				
<b>Road Surface Description:</b>	Dry				
<b>Speed Limit:</b>	40				
<b>Light Conditions:</b>	Daylight: regardless of presence of streetlights				
<b>Carriageway Hazards:</b>	None				
<b>Junction Detail:</b>	Not at or within 20 metres of junction				
<b>Junction Pedestrian Crossing:</b>	No physical crossing facility within 50 metres				
<b>Road Type:</b>	Single carriageway				
<b>Junction Control:</b>	Not Applicable				



For more information about the data please visit: [www.crashmap.co.uk/home/aboutthedata](http://www.crashmap.co.uk/home/aboutthedata) and [www.crashmap.co.uk/home/definitions](http://www.crashmap.co.uk/home/definitions)



crashmap.co.uk

### Vehicles involved

Vehicle Ref	Vehicle Type	Vehicle Age	Driver Gender	Driver Age Band	Vehicle Manoeuvre	First Point of Impact	Journey Purpose	Hit Object - On Carriageway	Hit Object - Off Carriageway
1	Motorcycle over 500cc	6	Male	46 - 55	Vehicle is moving off	Nearside	Commuting to/from work	None	None

### Casualties

Vehicle Ref	Casualty Ref	Injury Severity	Casualty Class	Gender	Age Band	Pedestrian Location	Pedestrian Movement
1	1	Serious	Driver or rider	Male	46 - 55	Unknown or other	Unknown or other

For more information about the data please visit: [www.crashmap.co.uk/home/aboutthedata](http://www.crashmap.co.uk/home/aboutthedata) and [www.crashmap.co.uk/home/definitions](http://www.crashmap.co.uk/home/definitions)



crashmap.co.uk

**Crash Date:** Friday, July 25, 2014 **Time of Crash:** 7:47:00 AM **Crash Reference:** 2014160A02631

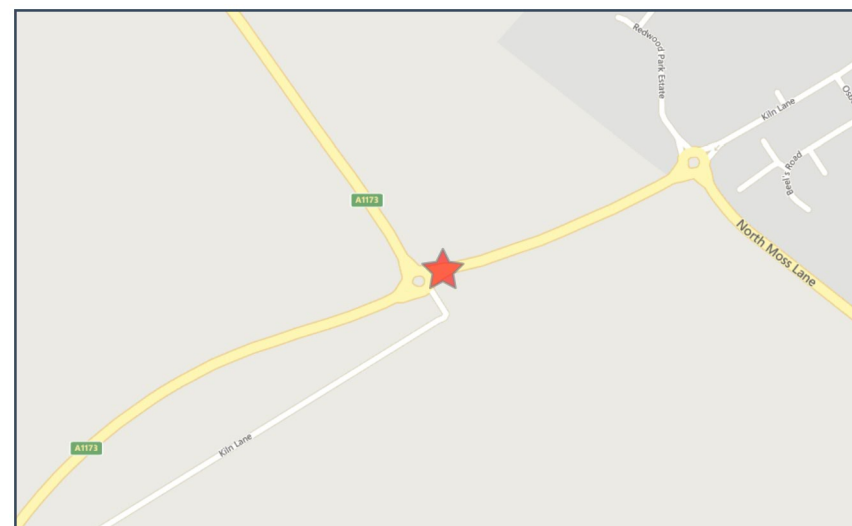
**Highest Injury Severity:** Slight  
**Highway Authority:** North East Lincolnshire  
**Local Authority:** North East Lincolnshire  
**Weather Description:** Fine without high winds  
**Road Surface Description:** Dry  
**Speed Limit:** 30  
**Light Conditions:** Daylight: regardless of presence of streetlights  
**Carriageway Hazards:** None  
**Junction Detail:** Roundabout  
**Junction Pedestrian Crossing:** No physical crossing facility within 50 metres  
**Road Type:** Single carriageway  
**Junction Control:** Give way or uncontrolled

**Road Number:** U0

**Number of Casualties:** 1

**Number of Vehicles:** 2

**OS Grid Reference:** 520188 413448



For more information about the data please visit: [www.crashmap.co.uk/home/aboutthedata](http://www.crashmap.co.uk/home/aboutthedata) and [www.crashmap.co.uk/home/definitions](http://www.crashmap.co.uk/home/definitions)



## Vehicles involved

Vehicle Ref	Vehicle Type	Vehicle Age	Driver Gender	Driver Age Band	Vehicle Manoeuvre	First Point of Impact	Journey Purpose	Hit Object - On Carriageway	Hit Object - Off Carriageway
1	Motorcycle over 50cc and up to 125cc	2	Male	21 - 25	Vehicle proceeding normally along the carriageway, not on a bend	Back	Journey as part of work	None	None
2	Car (excluding private hire)	7	Male	46 - 55	Vehicle proceeding normally along the carriageway, not on a bend	Front	Journey as part of work	None	None

## Casualties

Vehicle Ref	Casualty Ref	Injury Severity	Casualty Class	Gender	Age Band	Pedestrian Location	Pedestrian Movement
1	1	Slight	Driver or rider	Male	21 - 25	Unknown or other	Unknown or other

For more information about the data please visit: [www.crashmap.co.uk/home/aboutthedata](http://www.crashmap.co.uk/home/aboutthedata) and [www.crashmap.co.uk/home/definitions](http://www.crashmap.co.uk/home/definitions)



crashmap.co.uk

**Crash Date:** Tuesday, December 29, 2015 **Time of Crash:** 10:38:00 AM **Crash Reference:** 2015160A04611

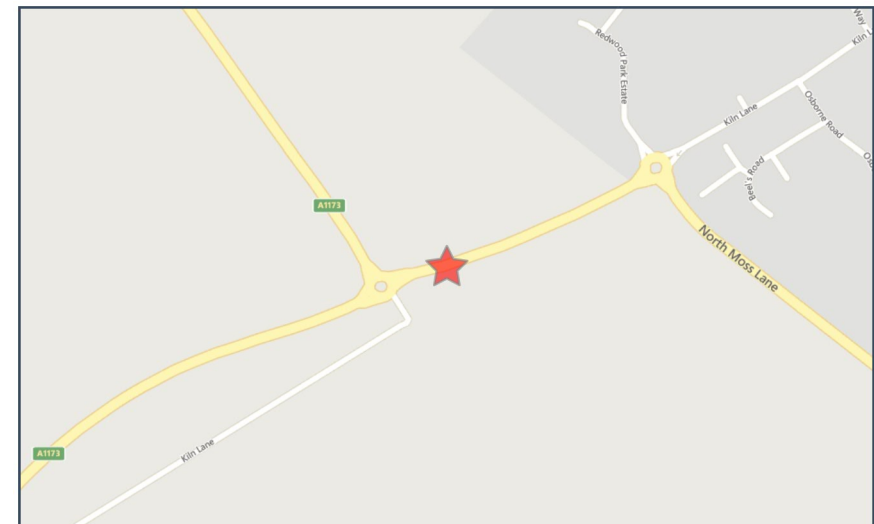
**Highest Injury Severity:** Slight  
**Highway Authority:** North East Lincolnshire  
**Local Authority:** North East Lincolnshire  
**Weather Description:** Fine without high winds  
**Road Surface Description:** Wet or Damp  
**Speed Limit:** 40  
**Light Conditions:** Daylight: regardless of presence of streetlights  
**Carriageway Hazards:** None  
**Junction Detail:** Not at or within 20 metres of junction  
**Junction Pedestrian Crossing:** No physical crossing facility within 50 metres  
**Road Type:** Single carriageway  
**Junction Control:** Not Applicable

**Road Number:** U0

**Number of Casualties:** 1

**Number of Vehicles:** 2

**OS Grid Reference:** 520255 413461



For more information about the data please visit: [www.crashmap.co.uk/home/aboutthedata](http://www.crashmap.co.uk/home/aboutthedata) and [www.crashmap.co.uk/home/definitions](http://www.crashmap.co.uk/home/definitions)



## Vehicles involved

Vehicle Ref	Vehicle Type	Vehicle Age	Driver Gender	Driver Age Band	Vehicle Maneuvre	First Point of Impact	Journey Purpose	Hit Object - On Carriageway	Hit Object - Off Carriageway
1	Car (excluding private hire)		3 Male	Over 75	Vehicle proceeding normally along the carriageway, not on a bend	Offside	Other	None	None
2	Van or goods vehicle 3.5 tonnes mgw and under		3 Male	46 - 55	Vehicle proceeding normally along the carriageway, not on a bend	Offside	Journey as part of work	None	Other permanent object

## Casualties

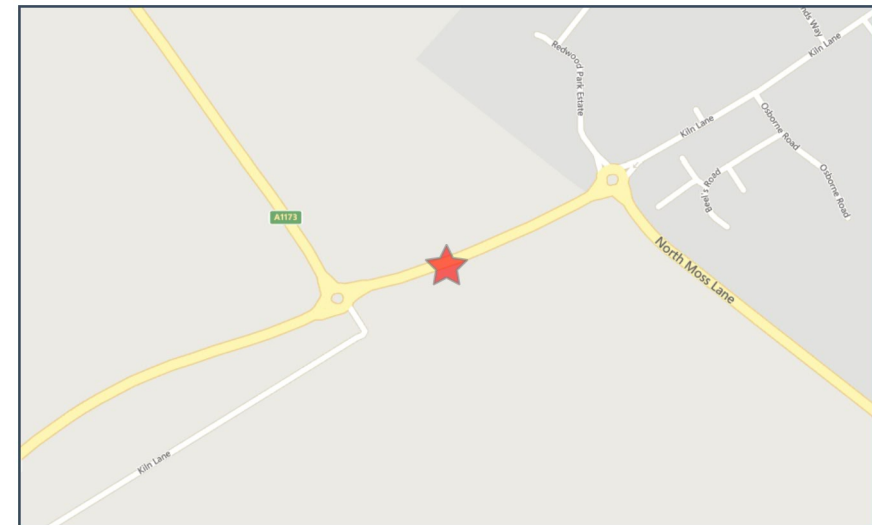
Vehicle Ref	Casualty Ref	Injury Severity	Casualty Class	Gender	Age Band	Pedestrian Location	Pedestrian Movement
1	1	Slight	Driver or rider	Male	Over 75	Unknown or other	Unknown or other

For more information about the data please visit: [www.crashmap.co.uk/home/aboutthedata](http://www.crashmap.co.uk/home/aboutthedata) and [www.crashmap.co.uk/home/definitions](http://www.crashmap.co.uk/home/definitions)



crashmap.co.uk

<b>Crash Date:</b>	Thursday, April 21, 2016	<b>Time of Crash:</b>	4:11:00 PM	<b>Crash Reference:</b>	2016160061145
<b>Highest Injury Severity:</b>	Slight	<b>Road Number:</b>	U0	<b>Number of Casualties:</b>	2
<b>Highway Authority:</b>	North East Lincolnshire			<b>Number of Vehicles:</b>	3
<b>Local Authority:</b>	North East Lincolnshire			<b>OS Grid Reference:</b>	520321 413486
<b>Weather Description:</b>	Fine without high winds				
<b>Road Surface Description:</b>	Dry				
<b>Speed Limit:</b>	40				
<b>Light Conditions:</b>	Daylight: regardless of presence of streetlights				
<b>Carriageway Hazards:</b>	None				
<b>Junction Detail:</b>	Not at or within 20 metres of junction				
<b>Junction Pedestrian Crossing:</b>	No physical crossing facility within 50 metres				
<b>Road Type:</b>	Single carriageway				
<b>Junction Control:</b>	Not Applicable				



For more information about the data please visit: [www.crashmap.co.uk/home/aboutthedata](http://www.crashmap.co.uk/home/aboutthedata) and [www.crashmap.co.uk/home/definitions](http://www.crashmap.co.uk/home/definitions)





## Vehicles involved

Vehicle Ref	Vehicle Type	Vehicle Age	Driver Gender	Driver Age Band	Vehicle Maneuvre	First Point of Impact	Journey Purpose	Hit Object - On Carriageway	Hit Object - Off Carriageway
1	Car (excluding private hire)		1 Male	26 - 35	Vehicle is waiting to proceed normally but is held up	Did not impact	Commuting to/from work	None	None
2	Car (excluding private hire)		14 Female	36 - 45	Vehicle is slowing down or stopping	Back	Other	None	None
3	Car (excluding private hire)		-1 Male	16 - 20	Vehicle is slowing down or stopping	Front	Commuting to/from work	None	None

## Casualties

Vehicle Ref	Casualty Ref	Injury Severity	Casualty Class	Gender	Age Band	Pedestrian Location	Pedestrian Movement
2	2	Slight	Driver or rider	Female	36 - 45	Unknown or other	Unknown or other
3	1	Slight	Driver or rider	Male	16 - 20	Unknown or other	Unknown or other

For more information about the data please visit: [www.crashmap.co.uk/home/aboutthedata](http://www.crashmap.co.uk/home/aboutthedata) and [www.crashmap.co.uk/home/definitions](http://www.crashmap.co.uk/home/definitions)





crashmap.co.uk

**Crash Date:** Friday, May 22, 2015 **Time of Crash:** 5:58:00 PM **Crash Reference:** 2015160A01551

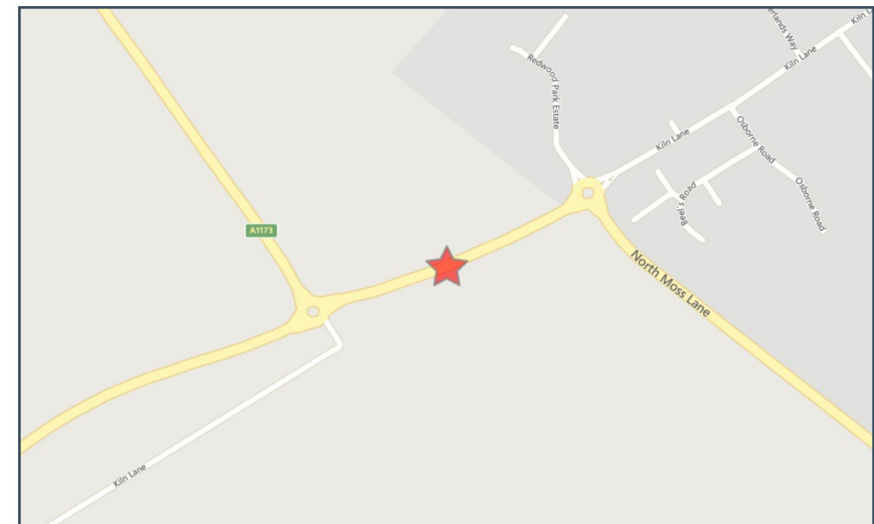
**Highest Injury Severity:** Serious  
**Highway Authority:** North East Lincolnshire  
**Local Authority:** North East Lincolnshire  
**Weather Description:** Fine without high winds  
**Road Surface Description:** Dry  
**Speed Limit:** 40  
**Light Conditions:** Daylight: regardless of presence of streetlights  
**Carriageway Hazards:** None  
**Junction Detail:** Using private drive or entrance  
**Junction Pedestrian Crossing:** No physical crossing facility within 50 metres  
**Road Type:** Single carriageway  
**Junction Control:** Give way or uncontrolled

**Road Number:** U0

**Number of Casualties:** 1

**Number of Vehicles:** 2

**OS Grid Reference:** 520359 413502



For more information about the data please visit: [www.crashmap.co.uk/home/aboutthedata](http://www.crashmap.co.uk/home/aboutthedata) and [www.crashmap.co.uk/home/definitions](http://www.crashmap.co.uk/home/definitions)



## Vehicles involved

Vehicle Ref	Vehicle Type	Vehicle Age	Driver Gender	Driver Age Band	Vehicle Manoeuvre	First Point of Impact	Journey Purpose	Hit Object - On Carriageway	Hit Object - Off Carriageway
1	Car (excluding private hire)	4	Male	21 - 25	Vehicle is performing a U turn	Offside	Other	None	None
2	Car (excluding private hire)	12	Female	56 - 65	Vehicle proceeding normally along the carriageway, not on a bend	Nearside	Other	None	None

## Casualties

Vehicle Ref	Casualty Ref	Injury Severity	Casualty Class	Gender	Age Band	Pedestrian Location	Pedestrian Movement
2	1	Serious	Driver or rider	Female	56 - 65	Unknown or other	Unknown or other

For more information about the data please visit: [www.crashmap.co.uk/home/aboutthedata](http://www.crashmap.co.uk/home/aboutthedata) and [www.crashmap.co.uk/home/definitions](http://www.crashmap.co.uk/home/definitions)



crashmap.co.uk

**Crash Date:** Friday, October 16, 2015 **Time of Crash:** 6:46:00 AM **Crash Reference:** 2015160A03851

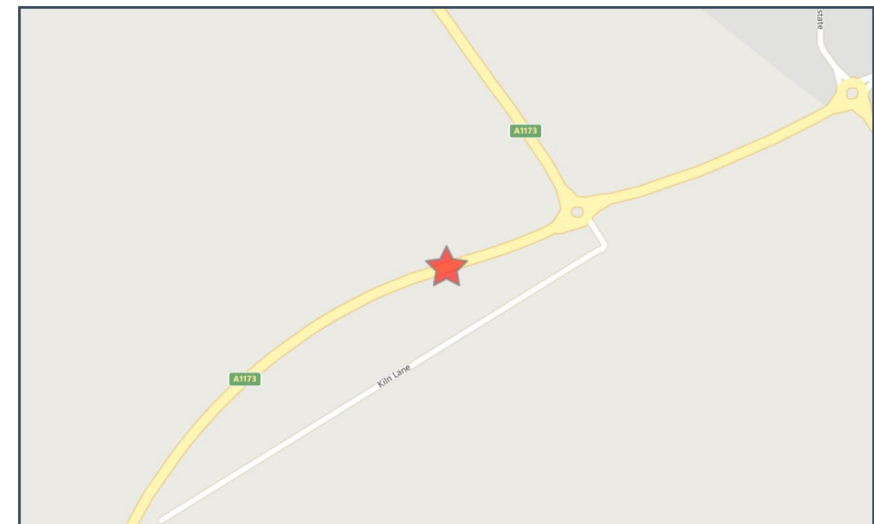
**Highest Injury Severity:** Serious  
**Highway Authority:** North East Lincolnshire  
**Local Authority:** North East Lincolnshire  
**Weather Description:** Raining without high winds  
**Road Surface Description:** Wet or Damp  
**Speed Limit:** 60  
**Light Conditions:** Darkness: no street lighting  
**Carriageway Hazards:** Any animal in carriageway (except ridden horse)  
**Junction Detail:** Not at or within 20 metres of junction  
**Junction Pedestrian Crossing:** No physical crossing facility within 50 metres  
**Road Type:** Single carriageway  
**Junction Control:** Not Applicable

**Road Number:** A1173

**Number of Casualties:** 1

**Number of Vehicles:** 2

**OS Grid Reference:** 519952 413339



For more information about the data please visit: [www.crashmap.co.uk/home/aboutthedata](http://www.crashmap.co.uk/home/aboutthedata) and [www.crashmap.co.uk/home/definitions](http://www.crashmap.co.uk/home/definitions)



## Vehicles involved

Vehicle Ref	Vehicle Type	Vehicle Age	Driver Gender	Driver Age Band	Vehicle Manoeuvre	First Point of Impact	Journey Purpose	Hit Object - On Carriageway	Hit Object - Off Carriageway
1	Motorcycle 50cc and under		6 Male	36 - 45	Vehicle proceeding normally along the carriageway, not on a bend	Front	Commuting to/from work	None	None
2	Car (excluding private hire)		9 Male	46 - 55	Vehicle is slowing down or stopping	Back	Commuting to/from work	None	None

## Casualties

Vehicle Ref	Casualty Ref	Injury Severity	Casualty Class	Gender	Age Band	Pedestrian Location	Pedestrian Movement
1	1	Serious	Driver or rider	Male	36 - 45	Unknown or other	Unknown or other

For more information about the data please visit: [www.crashmap.co.uk/home/aboutthedata](http://www.crashmap.co.uk/home/aboutthedata) and [www.crashmap.co.uk/home/definitions](http://www.crashmap.co.uk/home/definitions)



crashmap.co.uk

**Crash Date:** Saturday, June 18, 2016 **Time of Crash:** 6:42:00 PM **Crash Reference:** 2016160084011

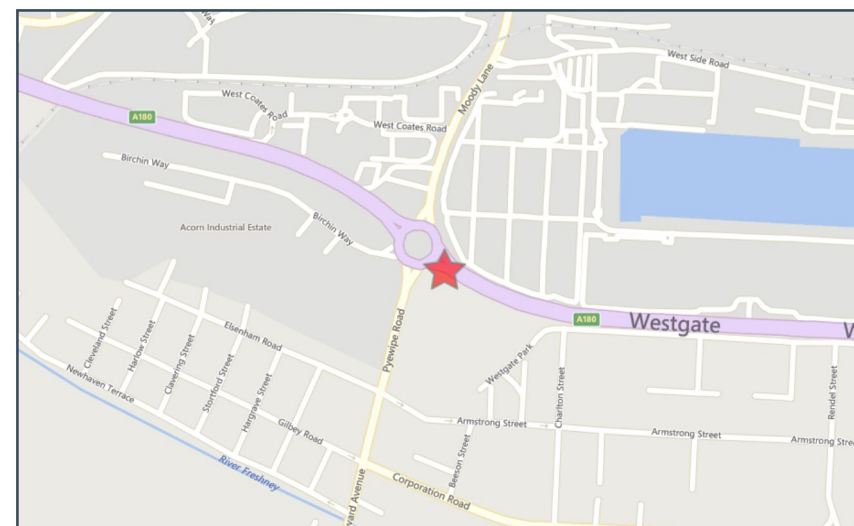
**Highest Injury Severity:** Slight  
**Highway Authority:** North East Lincolnshire  
**Local Authority:** North East Lincolnshire  
**Weather Description:** Fine without high winds  
**Road Surface Description:** Dry  
**Speed Limit:** 50  
**Light Conditions:** Daylight: regardless of presence of streetlights  
**Carriageway Hazards:** None  
**Junction Detail:** Roundabout  
**Junction Pedestrian Crossing:** No physical crossing facility within 50 metres  
**Road Type:** Dual carriageway  
**Junction Control:** Give way or uncontrolled

**Road Number:** A180

**Number of Casualties:** 3

**Number of Vehicles:** 2

**OS Grid Reference:** 526172 410361



For more information about the data please visit: [www.crashmap.co.uk/home/aboutthedata](http://www.crashmap.co.uk/home/aboutthedata) and [www.crashmap.co.uk/home/definitions](http://www.crashmap.co.uk/home/definitions)



## Vehicles involved

Vehicle Ref	Vehicle Type	Vehicle Age	Driver Gender	Driver Age Band	Vehicle Maneouvre	First Point of Impact	Journey Purpose	Hit Object - On Carriageway	Hit Object - Off Carriageway
1	Car (excluding private hire)		3 Male	46 - 55	Vehicle proceeding normally along the carriageway, not on a bend	Nearside	Other	None	None
2	Car (excluding private hire)		3 Female	21 - 25	Vehicle is slowing down or stopping	Offside	Other	None	None

## Casualties

Vehicle Ref	Casualty Ref	Injury Severity	Casualty Class	Gender	Age Band	Pedestrian Location	Pedestrian Movement
1	1	Slight	Driver or rider	Male	46 - 55	Unknown or other	Unknown or other
1	2	Slight	Vehicle or pillion passenger	Male	26 - 35	Unknown or other	Unknown or other
1	3	Slight	Vehicle or pillion passenger	Female	36 - 45	Unknown or other	Unknown or other

For more information about the data please visit: [www.crashmap.co.uk/home/aboutthedata](http://www.crashmap.co.uk/home/aboutthedata) and [www.crashmap.co.uk/home/definitions](http://www.crashmap.co.uk/home/definitions)





crashmap.co.uk

**Crash Date:** Saturday, October 22, 2016 **Time of Crash:** 7:00:00 PM **Crash Reference:** 2016160118942

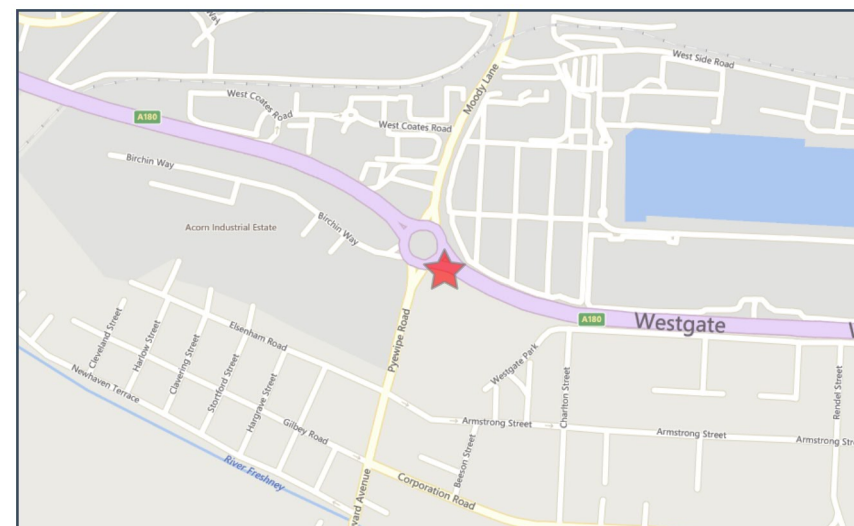
**Highest Injury Severity:** Slight  
**Highway Authority:** North East Lincolnshire  
**Local Authority:** North East Lincolnshire  
**Weather Description:** Fine without high winds  
**Road Surface Description:** Dry  
**Speed Limit:** 30  
**Light Conditions:** Darkness: street lights present and lit  
**Carriageway Hazards:** None  
**Junction Detail:** Roundabout  
**Junction Pedestrian Crossing:** No physical crossing facility within 50 metres  
**Road Type:** Roundabout  
**Junction Control:** Give way or uncontrolled

**Road Number:** A180

**Number of Casualties:** 2

**Number of Vehicles:** 2

**OS Grid Reference:** 526164 410363



For more information about the data please visit: [www.crashmap.co.uk/home/aboutthedata](http://www.crashmap.co.uk/home/aboutthedata) and [www.crashmap.co.uk/home/definitions](http://www.crashmap.co.uk/home/definitions)



## Vehicles involved

Vehicle Ref	Vehicle Type	Vehicle Age	Driver Gender	Driver Age Band	Vehicle Maneuvre	First Point of Impact	Journey Purpose	Hit Object - On Carriageway	Hit Object - Off Carriageway
1	Car (excluding private hire)	-1	Unknown	26 - 35	Vehicle proceeding normally along the carriageway, not on a bend	Front	Other	None	None
2	Car (excluding private hire)	15	Female	16 - 20	Vehicle is slowing down or stopping	Back	Other	None	None

## Casualties

Vehicle Ref	Casualty Ref	Injury Severity	Casualty Class	Gender	Age Band	Pedestrian Location	Pedestrian Movement
2	1	Slight	Driver or rider	Female	16 - 20	Unknown or other	Unknown or other
2	2	Slight	Vehicle or pillion passenger	Female	11 - 15	Unknown or other	Unknown or other

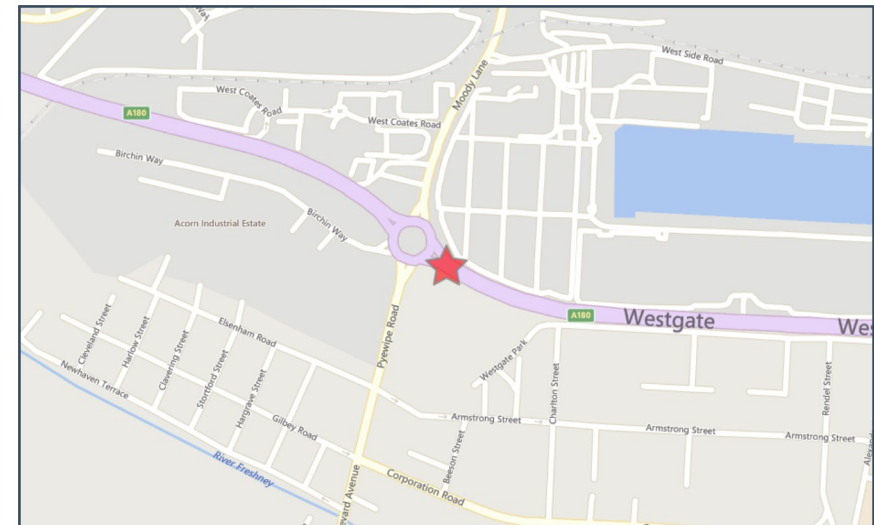
For more information about the data please visit: [www.crashmap.co.uk/home/aboutthedata](http://www.crashmap.co.uk/home/aboutthedata) and [www.crashmap.co.uk/home/definitions](http://www.crashmap.co.uk/home/definitions)





crashmap.co.uk

<b>Crash Date:</b>	Sunday, October 23, 2016	<b>Time of Crash:</b>	5:19:00 PM	<b>Crash Reference:</b>	2016160128066
<b>Highest Injury Severity:</b>	Slight	<b>Road Number:</b>	A180	<b>Number of Casualties:</b>	1
<b>Highway Authority:</b>	North East Lincolnshire			<b>Number of Vehicles:</b>	1
<b>Local Authority:</b>	North East Lincolnshire			<b>OS Grid Reference:</b>	526184 410358
<b>Weather Description:</b>	Fine without high winds				
<b>Road Surface Description:</b>	Dry				
<b>Speed Limit:</b>	50				
<b>Light Conditions:</b>	Daylight: regardless of presence of streetlights				
<b>Carriageway Hazards:</b>	None				
<b>Junction Detail:</b>	Roundabout				
<b>Junction Pedestrian Crossing:</b>	No physical crossing facility within 50 metres				
<b>Road Type:</b>	Dual carriageway				
<b>Junction Control:</b>	Give way or uncontrolled				



For more information about the data please visit: [www.crashmap.co.uk/home/aboutthedata](http://www.crashmap.co.uk/home/aboutthedata) and [www.crashmap.co.uk/home/definitions](http://www.crashmap.co.uk/home/definitions)



crashmap.co.uk

### Vehicles involved

Vehicle Ref	Vehicle Type	Vehicle Age	Driver Gender	Driver Age Band	Vehicle Manoeuvre	First Point of Impact	Journey Purpose	Hit Object - On Carriageway	Hit Object - Off Carriageway
1	Motorcycle over 50cc and up to 125cc	2	Male	26 - 35	Vehicle proceeding normally along the carriageway, not on a bend	Nearside	Other	None	None

### Casualties

Vehicle Ref	Casualty Ref	Injury Severity	Casualty Class	Gender	Age Band	Pedestrian Location	Pedestrian Movement
1	1	Slight	Driver or rider	Male	26 - 35	Unknown or other	Unknown or other

For more information about the data please visit: [www.crashmap.co.uk/home/aboutthedata](http://www.crashmap.co.uk/home/aboutthedata) and [www.crashmap.co.uk/home/definitions](http://www.crashmap.co.uk/home/definitions)



crashmap.co.uk

**2017 data is provisional and is subject to change**

**Crash Date:** Friday, September 22, 2017

**Time of Crash:** 11:00:00 AM

**Crash Reference:** 2017160222809

**Highest Injury Severity:** Slight

**Road Number:** A180

**Number of Casualties:** 1

**Highway Authority:** North East Lincolnshire

**Number of Vehicles:** 2

**Local Authority:** North East Lincolnshire

**OS Grid Reference:** 526156 410370

**Weather Description:** Fine without high winds

**Road Surface Description:** Dry

**Speed Limit:** 40

**Light Conditions:** Daylight: regardless of presence of streetlights

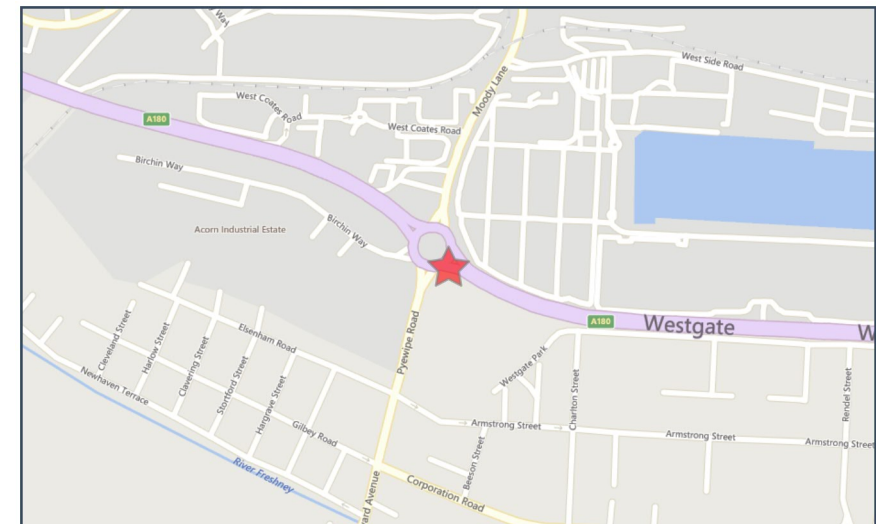
**Carriageway Hazards:** None

**Junction Detail:** Roundabout

**Junction Pedestrian Crossing:** No physical crossing facility within 50 metres

**Road Type:** Roundabout

**Junction Control:** Give way or uncontrolled



For more information about the data please visit: [www.crashmap.co.uk/home/aboutthedata](http://www.crashmap.co.uk/home/aboutthedata) and [www.crashmap.co.uk/home/definitions](http://www.crashmap.co.uk/home/definitions)



**2017 data is provisional and is subject to change**

## Vehicles involved

Vehicle Ref	Vehicle Type	Vehicle Age	Driver Gender	Driver Age Band	Vehicle Maneuvre	First Point of Impact	Journey Purpose	Hit Object - On Carriageway	Hit Object - Off Carriageway
1	Car (excluding private hire)	-1	Male	16-24	Vehicle proceeding normally along the carriageway, not on a bend	Unknown	Other	None	None
2	Car (excluding private hire)	-1	Male	25-34	Vehicle proceeding normally along the carriageway, not on a bend	Unknown	Other	None	None

## Casualties

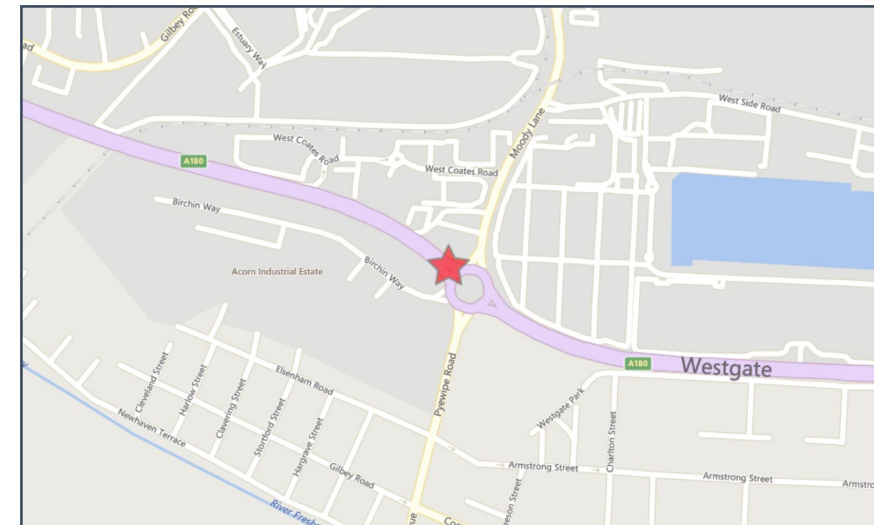
Vehicle Ref	Casualty Ref	Injury Severity	Casualty Class	Gender	Age Band	Pedestrian Location	Pedestrian Movement
1	1	Slight	Driver or rider	Male	16-24	Unknown or other	Unknown or other

For more information about the data please visit: [www.crashmap.co.uk/home/aboutthedata](http://www.crashmap.co.uk/home/aboutthedata) and [www.crashmap.co.uk/home/definitions](http://www.crashmap.co.uk/home/definitions)



crashmap.co.uk

<b>Crash Date:</b>	Monday, February 24, 2014	<b>Time of Crash:</b>	10:38:00 AM	<b>Crash Reference:</b>	2014160A00551
<b>Highest Injury Severity:</b>	Slight	<b>Road Number:</b>	A180	<b>Number of Casualties:</b>	1
<b>Highway Authority:</b>	North East Lincolnshire			<b>Number of Vehicles:</b>	2
<b>Local Authority:</b>	North East Lincolnshire			<b>OS Grid Reference:</b>	526095 410437
<b>Weather Description:</b>	Fine without high winds				
<b>Road Surface Description:</b>	Dry				
<b>Speed Limit:</b>	50				
<b>Light Conditions:</b>	Daylight: regardless of presence of streetlights				
<b>Carriageway Hazards:</b>	None				
<b>Junction Detail:</b>	Roundabout				
<b>Junction Pedestrian Crossing:</b>	No physical crossing facility within 50 metres				
<b>Road Type:</b>	Roundabout				
<b>Junction Control:</b>	Give way or uncontrolled				



For more information about the data please visit: [www.crashmap.co.uk/home/aboutthedata](http://www.crashmap.co.uk/home/aboutthedata) and [www.crashmap.co.uk/home/definitions](http://www.crashmap.co.uk/home/definitions)



## Vehicles involved

Vehicle Ref	Vehicle Type	Vehicle Age	Driver Gender	Driver Age Band	Vehicle Manoeuvre	First Point of Impact	Journey Purpose	Hit Object - On Carriageway	Hit Object - Off Carriageway
1	Goods vehicle 7.5 tonnes mgw and over	-1	Male	26 - 35	Vehicle is changing lane to the right (including slip road)	Offside	Journey as part of work	None	None
2	Car (excluding private hire)	16	Female	46 - 55	Vehicle proceeding normally along the carriageway, not on a bend	Nearside	Other	None	None

## Casualties

Vehicle Ref	Casualty Ref	Injury Severity	Casualty Class	Gender	Age Band	Pedestrian Location	Pedestrian Movement
2	1	Slight	Driver or rider	Female	46 - 55	Unknown or other	Unknown or other

For more information about the data please visit: [www.crashmap.co.uk/home/aboutthedata](http://www.crashmap.co.uk/home/aboutthedata) and [www.crashmap.co.uk/home/definitions](http://www.crashmap.co.uk/home/definitions)





crashmap.co.uk

**Crash Date:** Monday, April 14, 2014

**Time of Crash:** 8:00:00 AM

**Crash Reference:** 2014160A01191

**Highest Injury Severity:** Slight

**Road Number:** A180

**Number of Casualties:** 2

**Highway Authority:** North East Lincolnshire

**Number of Vehicles:** 2

**Local Authority:** North East Lincolnshire

**OS Grid Reference:** 526096 410414

**Weather Description:** Fine without high winds

**Road Surface Description:** Dry

**Speed Limit:** 30

**Light Conditions:** Daylight: regardless of presence of streetlights

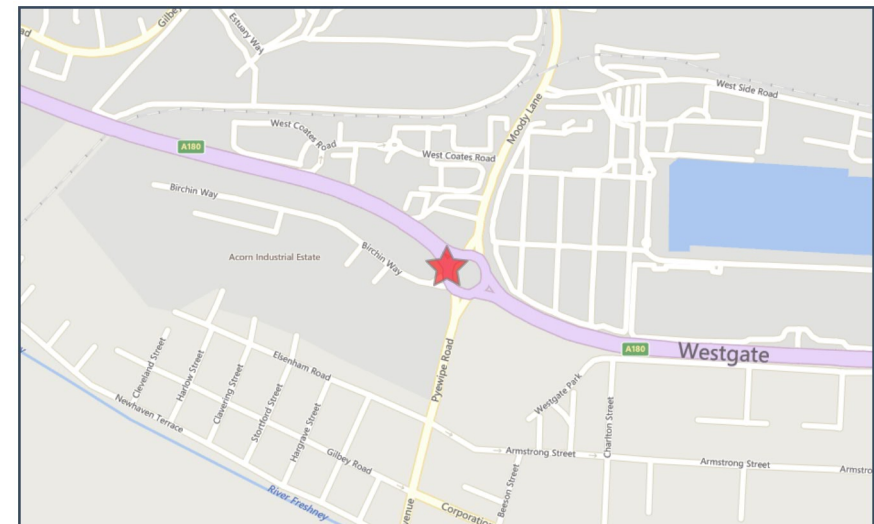
**Carriageway Hazards:** None

**Junction Detail:** Roundabout

**Junction Pedestrian Crossing:** No physical crossing facility within 50 metres

**Road Type:** Roundabout

**Junction Control:** Give way or uncontrolled



For more information about the data please visit: [www.crashmap.co.uk/home/aboutthedata](http://www.crashmap.co.uk/home/aboutthedata) and [www.crashmap.co.uk/home/definitions](http://www.crashmap.co.uk/home/definitions)



crashmap.co.uk

**Crash Date:** Monday, April 28, 2014

**Time of Crash:** 9:16:00 PM

**Crash Reference:** 2014160A01261

**Highest Injury Severity:** Slight

**Road Number:** A180

**Number of Casualties:** 1

**Highway Authority:** North East Lincolnshire

**Number of Vehicles:** 2

**Local Authority:** North East Lincolnshire

**OS Grid Reference:** 526098 410411

**Weather Description:** Fine without high winds

**Road Surface Description:** Dry

**Speed Limit:** 30

**Light Conditions:** Darkness: street lights present and lit

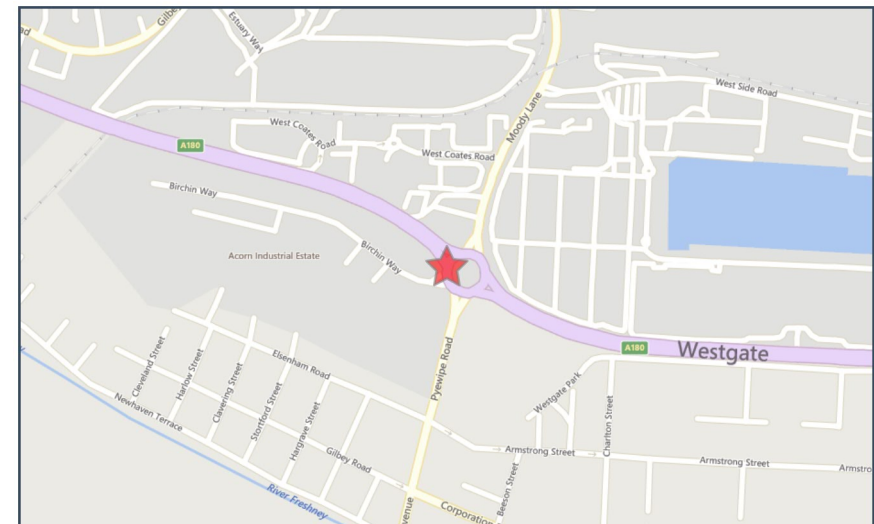
**Carriageway Hazards:** None

**Junction Detail:** Roundabout

**Junction Pedestrian Crossing:** No physical crossing facility within 50 metres

**Road Type:** Single carriageway

**Junction Control:** Give way or uncontrolled



For more information about the data please visit: [www.crashmap.co.uk/home/aboutthedata](http://www.crashmap.co.uk/home/aboutthedata) and [www.crashmap.co.uk/home/definitions](http://www.crashmap.co.uk/home/definitions)





## Vehicles involved

Vehicle Ref	Vehicle Type	Vehicle Age	Driver Gender	Driver Age Band	Vehicle Manoeuvre	First Point of Impact	Journey Purpose	Hit Object - On Carriageway	Hit Object - Off Carriageway
1	Motorcycle over 125cc and up to 500cc	1	Male	21 - 25	Vehicle is in the act of turning left	Front	Commuting to/from work	None	None
2	Car (excluding private hire)	10	Male	21 - 25	Vehicle proceeding normally along the carriageway, not on a bend	Offside	Other	None	None

## Casualties

Vehicle Ref	Casualty Ref	Injury Severity	Casualty Class	Gender	Age Band	Pedestrian Location	Pedestrian Movement
1	1	Slight	Driver or rider	Male	21 - 25	Unknown or other	Unknown or other

For more information about the data please visit: [www.crashmap.co.uk/home/aboutthedata](http://www.crashmap.co.uk/home/aboutthedata) and [www.crashmap.co.uk/home/definitions](http://www.crashmap.co.uk/home/definitions)



## Vehicles involved

Vehicle Ref	Vehicle Type	Vehicle Age	Driver Gender	Driver Age Band	Vehicle Manoeuvre	First Point of Impact	Journey Purpose	Hit Object - On Carriageway	Hit Object - Off Carriageway
1	Car (excluding private hire)	24	Male	56 - 65	Vehicle proceeding normally along the carriageway, not on a bend	Offside	Other	None	None
2	Car (excluding private hire)	-1	Male	21 - 25	Vehicle proceeding normally along the carriageway, not on a bend	Front	Other	None	None

## Casualties

Vehicle Ref	Casualty Ref	Injury Severity	Casualty Class	Gender	Age Band	Pedestrian Location	Pedestrian Movement
1	1	Slight	Driver or rider	Male	56 - 65	Unknown or other	Unknown or other
2	2	Slight	Driver or rider	Male	21 - 25	Unknown or other	Unknown or other

For more information about the data please visit: [www.crashmap.co.uk/home/aboutthedata](http://www.crashmap.co.uk/home/aboutthedata) and [www.crashmap.co.uk/home/definitions](http://www.crashmap.co.uk/home/definitions)



crashmap.co.uk

**Crash Date:** Wednesday, October 22, 2014 **Time of Crash:** 2:00:00 PM **Crash Reference:** 2014160A04381

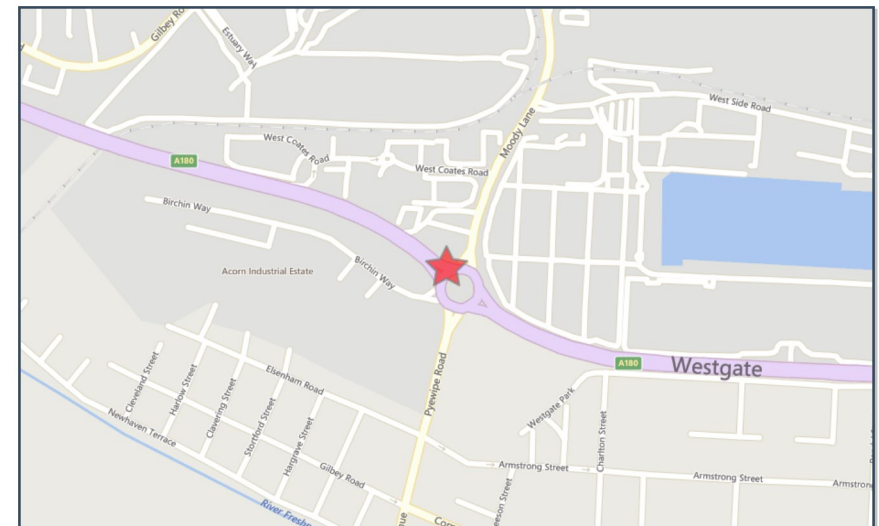
**Highest Injury Severity:** Slight  
**Highway Authority:** North East Lincolnshire  
**Local Authority:** North East Lincolnshire  
**Weather Description:** Fine without high winds  
**Road Surface Description:** Dry  
**Speed Limit:** 30  
**Light Conditions:** Daylight: regardless of presence of streetlights  
**Carriageway Hazards:** None  
**Junction Detail:** Roundabout  
**Junction Pedestrian Crossing:** No physical crossing facility within 50 metres  
**Road Type:** Roundabout  
**Junction Control:** Give way or uncontrolled

**Road Number:** A180

**Number of Casualties:** 1

**Number of Vehicles:** 2

**OS Grid Reference:** 526107 410435



For more information about the data please visit: [www.crashmap.co.uk/home/aboutthedata](http://www.crashmap.co.uk/home/aboutthedata) and [www.crashmap.co.uk/home/definitions](http://www.crashmap.co.uk/home/definitions)



## Vehicles involved

Vehicle Ref	Vehicle Type	Vehicle Age	Driver Gender	Driver Age Band	Vehicle Manoeuvre	First Point of Impact	Journey Purpose	Hit Object - On Carriageway	Hit Object - Off Carriageway
1	Car (excluding private hire)	4	Female	36 - 45	Vehicle proceeding normally along the carriageway, not on a bend	Front	Other	None	None
2	Car (excluding private hire)	11	Female	36 - 45	Vehicle proceeding normally along the carriageway, not on a bend	Back	Other	None	None

## Casualties

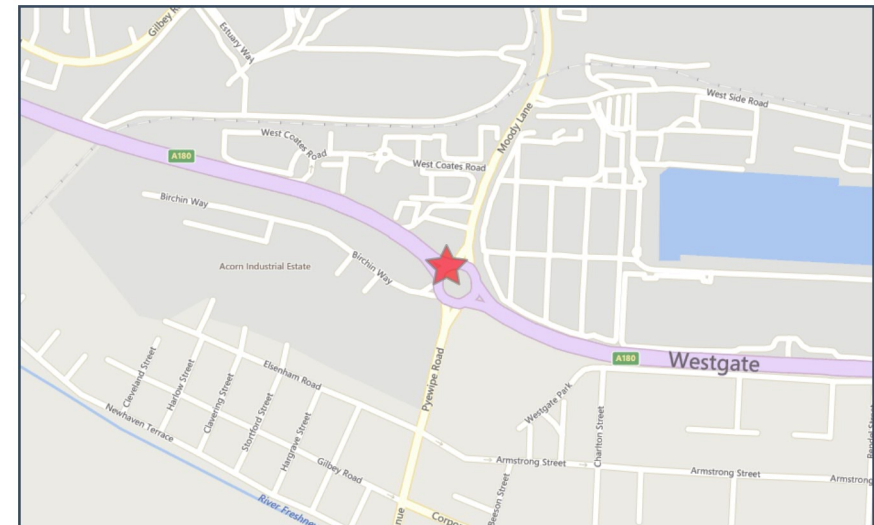
Vehicle Ref	Casualty Ref	Injury Severity	Casualty Class	Gender	Age Band	Pedestrian Location	Pedestrian Movement
2	1	Slight	Driver or rider	Female	36 - 45	Unknown or other	Unknown or other

For more information about the data please visit: [www.crashmap.co.uk/home/aboutthedata](http://www.crashmap.co.uk/home/aboutthedata) and [www.crashmap.co.uk/home/definitions](http://www.crashmap.co.uk/home/definitions)



crashmap.co.uk

<b>Crash Date:</b>	Monday, February 09, 2015	<b>Time of Crash:</b>	11:27:00 AM	<b>Crash Reference:</b>	2015160A01311
<b>Highest Injury Severity:</b>	Slight	<b>Road Number:</b>	A180	<b>Number of Casualties:</b>	1
<b>Highway Authority:</b>	North East Lincolnshire			<b>Number of Vehicles:</b>	2
<b>Local Authority:</b>	North East Lincolnshire			<b>OS Grid Reference:</b>	526114 410428
<b>Weather Description:</b>	Fine without high winds				
<b>Road Surface Description:</b>	Dry				
<b>Speed Limit:</b>	50				
<b>Light Conditions:</b>	Daylight: regardless of presence of streetlights				
<b>Carriageway Hazards:</b>	None				
<b>Junction Detail:</b>	Roundabout				
<b>Junction Pedestrian Crossing:</b>	No physical crossing facility within 50 metres				
<b>Road Type:</b>	Dual carriageway				
<b>Junction Control:</b>	Give way or uncontrolled				



For more information about the data please visit: [www.crashmap.co.uk/home/aboutthedata](http://www.crashmap.co.uk/home/aboutthedata) and [www.crashmap.co.uk/home/definitions](http://www.crashmap.co.uk/home/definitions)



## Vehicles involved

Vehicle Ref	Vehicle Type	Vehicle Age	Driver Gender	Driver Age Band	Vehicle Manoeuvre	First Point of Impact	Journey Purpose	Hit Object - On Carriageway	Hit Object - Off Carriageway
1	Car (excluding private hire)	13	Male	46 - 55	Vehicle proceeding normally along the carriageway, not on a bend	Front	Other	None	None
2	Pedal cycle	-1	Male	46 - 55	Vehicle proceeding normally along the carriageway, not on a bend	Nearside	Other	None	None

## Casualties

Vehicle Ref	Casualty Ref	Injury Severity	Casualty Class	Gender	Age Band	Pedestrian Location	Pedestrian Movement
2	1	Slight	Driver or rider	Male	46 - 55	Unknown or other	Unknown or other

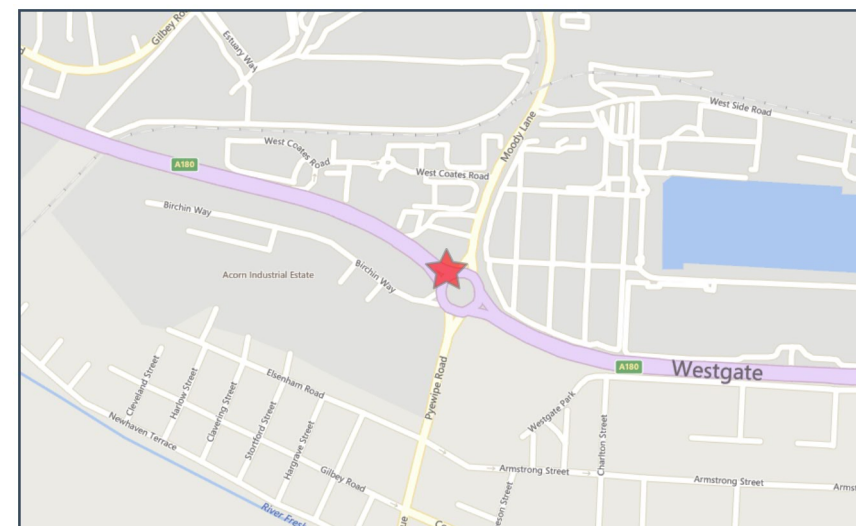
For more information about the data please visit: [www.crashmap.co.uk/home/aboutthedata](http://www.crashmap.co.uk/home/aboutthedata) and [www.crashmap.co.uk/home/definitions](http://www.crashmap.co.uk/home/definitions)





crashmap.co.uk

<b>Crash Date:</b>	Friday, March 20, 2015	<b>Time of Crash:</b>	8:50:00 AM	<b>Crash Reference:</b>	2015160A00701
<b>Highest Injury Severity:</b>	Slight	<b>Road Number:</b>	A180	<b>Number of Casualties:</b>	1
<b>Highway Authority:</b>	North East Lincolnshire			<b>Number of Vehicles:</b>	2
<b>Local Authority:</b>	North East Lincolnshire			<b>OS Grid Reference:</b>	526108 410434
<b>Weather Description:</b>	Fine without high winds				
<b>Road Surface Description:</b>	Wet or Damp				
<b>Speed Limit:</b>	30				
<b>Light Conditions:</b>	Daylight: regardless of presence of streetlights				
<b>Carriageway Hazards:</b>	None				
<b>Junction Detail:</b>	Roundabout				
<b>Junction Pedestrian Crossing:</b>	No physical crossing facility within 50 metres				
<b>Road Type:</b>	Roundabout				
<b>Junction Control:</b>	Give way or uncontrolled				



For more information about the data please visit: [www.crashmap.co.uk/home/aboutthedata](http://www.crashmap.co.uk/home/aboutthedata) and [www.crashmap.co.uk/home/definitions](http://www.crashmap.co.uk/home/definitions)





## Vehicles involved

Vehicle Ref	Vehicle Type	Vehicle Age	Driver Gender	Driver Age Band	Vehicle Maneuvre	First Point of Impact	Journey Purpose	Hit Object - On Carriageway	Hit Object - Off Carriageway
1	Goods vehicle 7.5 tonnes mgw and over		1 Male	56 - 65	Vehicle proceeding normally along the carriageway, not on a bend	Front	Journey as part of work	None	None
2	Car (excluding private hire)		2 Male	26 - 35	Vehicle is waiting to proceed normally but is held up	Back	Other	None	None

## Casualties

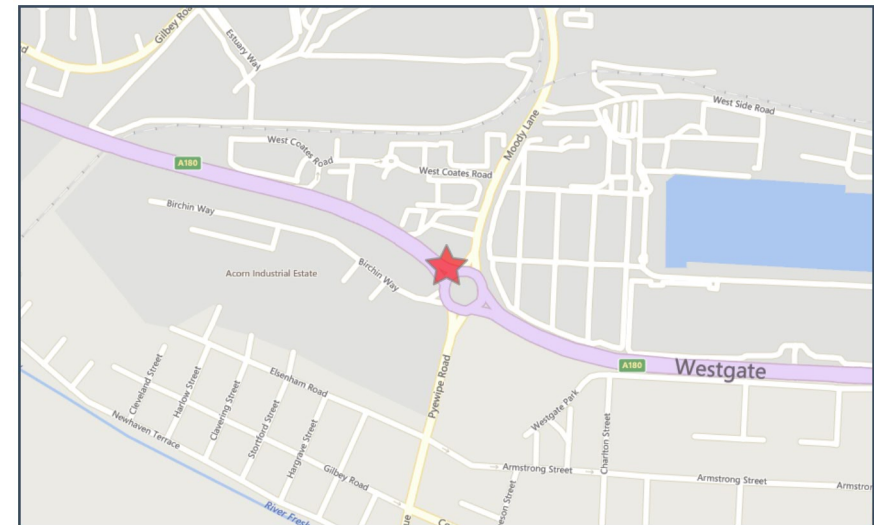
Vehicle Ref	Casualty Ref	Injury Severity	Casualty Class	Gender	Age Band	Pedestrian Location	Pedestrian Movement
2	1	Slight	Vehicle or pillion passenger	Male	26 - 35	Unknown or other	Unknown or other

For more information about the data please visit: [www.crashmap.co.uk/home/aboutthedata](http://www.crashmap.co.uk/home/aboutthedata) and [www.crashmap.co.uk/home/definitions](http://www.crashmap.co.uk/home/definitions)



crashmap.co.uk

<b>Crash Date:</b>	Wednesday, July 13, 2016	<b>Time of Crash:</b>	9:10:00 AM	<b>Crash Reference:</b>	2016160086679
<b>Highest Injury Severity:</b>	Slight	<b>Road Number:</b>	A180	<b>Number of Casualties:</b>	1
<b>Highway Authority:</b>	North East Lincolnshire	<b>Number of Vehicles:</b>	2	<b>OS Grid Reference:</b>	526102 410436
<b>Local Authority:</b>	North East Lincolnshire				
<b>Weather Description:</b>	Fine without high winds				
<b>Road Surface Description:</b>	Dry				
<b>Speed Limit:</b>	50				
<b>Light Conditions:</b>	Daylight: regardless of presence of streetlights				
<b>Carriageway Hazards:</b>	None				
<b>Junction Detail:</b>	Roundabout				
<b>Junction Pedestrian Crossing:</b>	No physical crossing facility within 50 metres				
<b>Road Type:</b>	Roundabout				
<b>Junction Control:</b>	Give way or uncontrolled				



For more information about the data please visit: [www.crashmap.co.uk/home/aboutthedata](http://www.crashmap.co.uk/home/aboutthedata) and [www.crashmap.co.uk/home/definitions](http://www.crashmap.co.uk/home/definitions)



## Vehicles involved

Vehicle Ref	Vehicle Type	Vehicle Age	Driver Gender	Driver Age Band	Vehicle Maneuvre	First Point of Impact	Journey Purpose	Hit Object - On Carriageway	Hit Object - Off Carriageway
1	Car (excluding private hire)	14	Male	16 - 20	Vehicle is slowing down or stopping	Front	Commuting to/from work	None	None
2	Car (excluding private hire)	7	Female	36 - 45	Vehicle is moving off	Back	Other	None	None

## Casualties

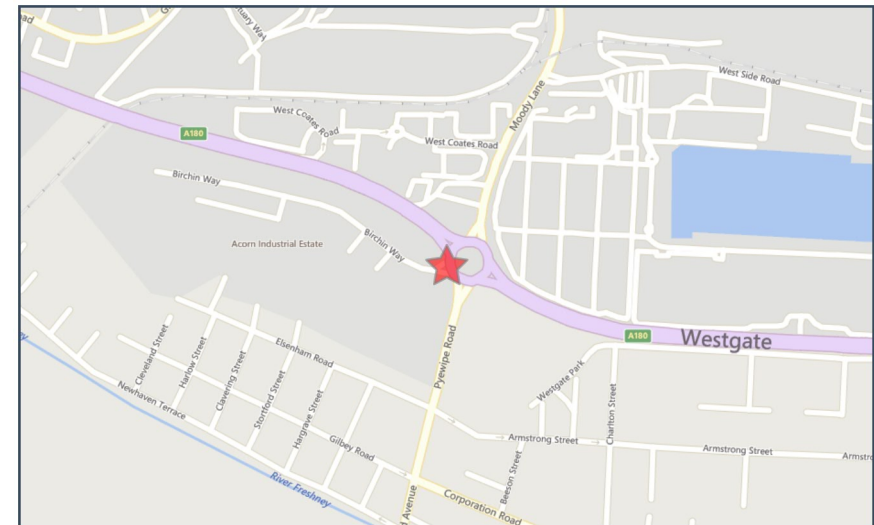
Vehicle Ref	Casualty Ref	Injury Severity	Casualty Class	Gender	Age Band	Pedestrian Location	Pedestrian Movement
2	1	Slight	Driver or rider	Female	36 - 45	Unknown or other	Unknown or other

For more information about the data please visit: [www.crashmap.co.uk/home/aboutthedata](http://www.crashmap.co.uk/home/aboutthedata) and [www.crashmap.co.uk/home/definitions](http://www.crashmap.co.uk/home/definitions)



crashmap.co.uk

<b>Crash Date:</b>	Saturday, January 04, 2014	<b>Time of Crash:</b>	6:30:00 PM	<b>Crash Reference:</b>	2014160A00021
<b>Highest Injury Severity:</b>	Slight	<b>Road Number:</b>	A180	<b>Number of Casualties:</b>	1
<b>Highway Authority:</b>	North East Lincolnshire			<b>Number of Vehicles:</b>	2
<b>Local Authority:</b>	North East Lincolnshire			<b>OS Grid Reference:</b>	526094 410395
<b>Weather Description:</b>	Fine without high winds				
<b>Road Surface Description:</b>	Wet or Damp				
<b>Speed Limit:</b>	30				
<b>Light Conditions:</b>	Darkness: street lights present and lit				
<b>Carriageway Hazards:</b>	None				
<b>Junction Detail:</b>	Roundabout				
<b>Junction Pedestrian Crossing:</b>	No physical crossing facility within 50 metres				
<b>Road Type:</b>	Roundabout				
<b>Junction Control:</b>	Give way or uncontrolled				



For more information about the data please visit: [www.crashmap.co.uk/home/aboutthedata](http://www.crashmap.co.uk/home/aboutthedata) and [www.crashmap.co.uk/home/definitions](http://www.crashmap.co.uk/home/definitions)



## Vehicles involved

Vehicle Ref	Vehicle Type	Vehicle Age	Driver Gender	Driver Age Band	Vehicle Maneuvre	First Point of Impact	Journey Purpose	Hit Object - On Carriageway	Hit Object - Off Carriageway
1	Car (excluding private hire)	10	Male	36 - 45	Vehicle is moving off	Nearside	Other	None	None
2	Car (excluding private hire)	9	Male	36 - 45	Vehicle proceeding normally along the carriageway, not on a bend	Offside	Other	None	None

## Casualties

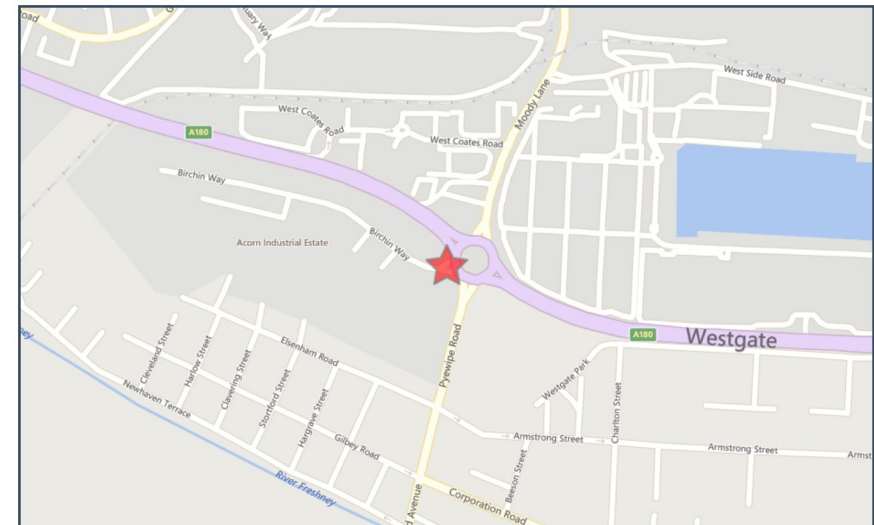
Vehicle Ref	Casualty Ref	Injury Severity	Casualty Class	Gender	Age Band	Pedestrian Location	Pedestrian Movement
2	1	Slight	Vehicle or pillion passenger	Male	6 - 10	Unknown or other	Unknown or other

For more information about the data please visit: [www.crashmap.co.uk/home/aboutthedata](http://www.crashmap.co.uk/home/aboutthedata) and [www.crashmap.co.uk/home/definitions](http://www.crashmap.co.uk/home/definitions)



crashmap.co.uk

<b>Crash Date:</b>	Sunday, August 02, 2015	<b>Time of Crash:</b>	4:15:00 PM	<b>Crash Reference:</b>	2015160A04631
<b>Highest Injury Severity:</b>	Slight	<b>Road Number:</b>	A180	<b>Number of Casualties:</b>	1
<b>Highway Authority:</b>	North East Lincolnshire			<b>Number of Vehicles:</b>	2
<b>Local Authority:</b>	North East Lincolnshire			<b>OS Grid Reference:</b>	526088 410391
<b>Weather Description:</b>	Fine without high winds				
<b>Road Surface Description:</b>	Dry				
<b>Speed Limit:</b>	30				
<b>Light Conditions:</b>	Daylight: regardless of presence of streetlights				
<b>Carriageway Hazards:</b>	None				
<b>Junction Detail:</b>	Roundabout				
<b>Junction Pedestrian Crossing:</b>	No physical crossing facility within 50 metres				
<b>Road Type:</b>	Roundabout				
<b>Junction Control:</b>	Give way or uncontrolled				



For more information about the data please visit: [www.crashmap.co.uk/home/aboutthedata](http://www.crashmap.co.uk/home/aboutthedata) and [www.crashmap.co.uk/home/definitions](http://www.crashmap.co.uk/home/definitions)





## Vehicles involved

Vehicle Ref	Vehicle Type	Vehicle Age	Driver Gender	Driver Age Band	Vehicle Manoeuvre	First Point of Impact	Journey Purpose	Hit Object - On Carriageway	Hit Object - Off Carriageway
1	Car (excluding private hire)	-1	Male	26 - 35	Vehicle is moving off	Back	Other	None	None
2	Car (excluding private hire)	9	Male	36 - 45	Vehicle proceeding normally along the carriageway, not on a bend	Front	Other	None	None

## Casualties

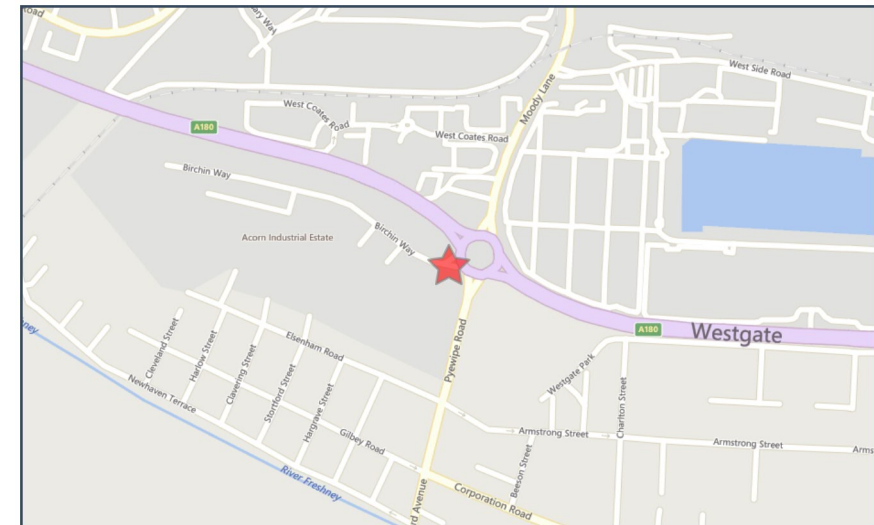
Vehicle Ref	Casualty Ref	Injury Severity	Casualty Class	Gender	Age Band	Pedestrian Location	Pedestrian Movement
1	1	Slight	Driver or rider	Male	26 - 35	Unknown or other	Unknown or other

For more information about the data please visit: [www.crashmap.co.uk/home/aboutthedata](http://www.crashmap.co.uk/home/aboutthedata) and [www.crashmap.co.uk/home/definitions](http://www.crashmap.co.uk/home/definitions)



crashmap.co.uk

<b>Crash Date:</b>	Monday, October 17, 2016	<b>Time of Crash:</b>	1:30:00 PM	<b>Crash Reference:</b>	2016160117536
<b>Highest Injury Severity:</b>	Slight	<b>Road Number:</b>	U0	<b>Number of Casualties:</b>	1
<b>Highway Authority:</b>	North East Lincolnshire			<b>Number of Vehicles:</b>	2
<b>Local Authority:</b>	North East Lincolnshire			<b>OS Grid Reference:</b>	526083 410382
<b>Weather Description:</b>	Fine without high winds				
<b>Road Surface Description:</b>	Dry				
<b>Speed Limit:</b>	30				
<b>Light Conditions:</b>	Daylight: regardless of presence of streetlights				
<b>Carriageway Hazards:</b>	None				
<b>Junction Detail:</b>	Roundabout				
<b>Junction Pedestrian Crossing:</b>	No physical crossing facility within 50 metres				
<b>Road Type:</b>	Roundabout				
<b>Junction Control:</b>	Give way or uncontrolled				



For more information about the data please visit: [www.crashmap.co.uk/home/aboutthedata](http://www.crashmap.co.uk/home/aboutthedata) and [www.crashmap.co.uk/home/definitions](http://www.crashmap.co.uk/home/definitions)



## Vehicles involved

Vehicle Ref	Vehicle Type	Vehicle Age	Driver Gender	Driver Age Band	Vehicle Maneuvre	First Point of Impact	Journey Purpose	Hit Object - On Carriageway	Hit Object - Off Carriageway
1	Car (excluding private hire)	10	Female	21 - 25	Vehicle is waiting to proceed normally but is held up	Back	Other	None	None
2	Taxi/Private hire car	-1	Male	36 - 45	Vehicle proceeding normally along the carriageway, not on a bend	Front	Journey as part of work	None	None

## Casualties

Vehicle Ref	Casualty Ref	Injury Severity	Casualty Class	Gender	Age Band	Pedestrian Location	Pedestrian Movement
1	1	Slight	Driver or rider	Female	21 - 25	Unknown or other	Unknown or other

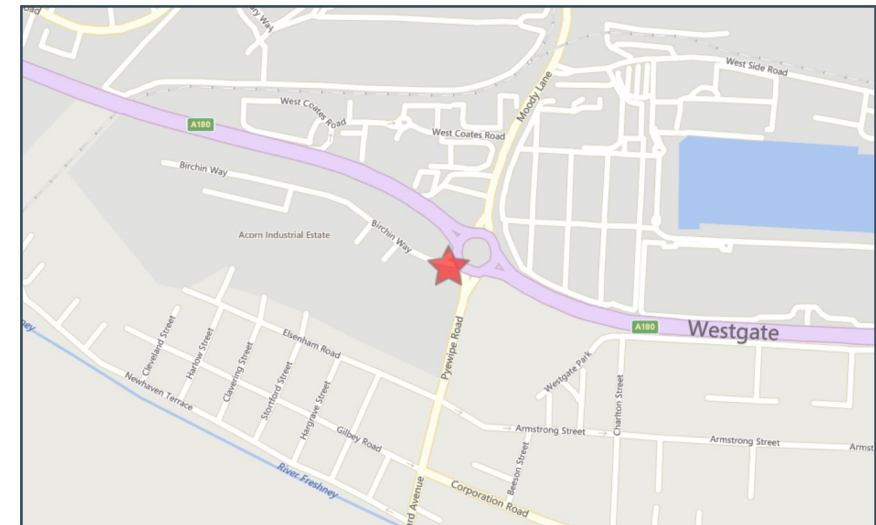
For more information about the data please visit: [www.crashmap.co.uk/home/aboutthedata](http://www.crashmap.co.uk/home/aboutthedata) and [www.crashmap.co.uk/home/definitions](http://www.crashmap.co.uk/home/definitions)



crashmap.co.uk

2017 data is provisional and is subject to change

<b>Crash Date:</b>	Wednesday, September 20, 2017	<b>Time of Crash:</b>	7:50:00 PM	<b>Crash Reference:</b>	2017160224197
<b>Highest Injury Severity:</b>	Serious	<b>Road Number:</b>	A180	<b>Number of Casualties:</b>	2
<b>Highway Authority:</b>	North East Lincolnshire			<b>Number of Vehicles:</b>	2
<b>Local Authority:</b>	North East Lincolnshire			<b>OS Grid Reference:</b>	526087 410378
<b>Weather Description:</b>	Fine with high winds				
<b>Road Surface Description:</b>	Dry				
<b>Speed Limit:</b>	30				
<b>Light Conditions:</b>	Darkness: street lights present and lit				
<b>Carriageway Hazards:</b>	None				
<b>Junction Detail:</b>	Roundabout				
<b>Junction Pedestrian Crossing:</b>	No physical crossing facility within 50 metres				
<b>Road Type:</b>	Dual carriageway				
<b>Junction Control:</b>	Give way or uncontrolled				



For more information about the data please visit: [www.crashmap.co.uk/home/aboutthedata](http://www.crashmap.co.uk/home/aboutthedata) and [www.crashmap.co.uk/home/definitions](http://www.crashmap.co.uk/home/definitions)



**2017 data is provisional and is subject to change**

## Vehicles involved

Vehicle Ref	Vehicle Type	Vehicle Age	Driver Gender	Driver Age Band	Vehicle Maneuvre	First Point of Impact	Journey Purpose	Hit Object - On Carriageway	Hit Object - Off Carriageway
1	Car (excluding private hire)	-1	Male	25-34	Vehicle is in the act of turning left	Unknown	Other	None	None
2	Pedal cycle	-1	Male	5-15	Vehicle proceeding normally along the carriageway, not on a bend	Unknown	Other	None	None

## Casualties

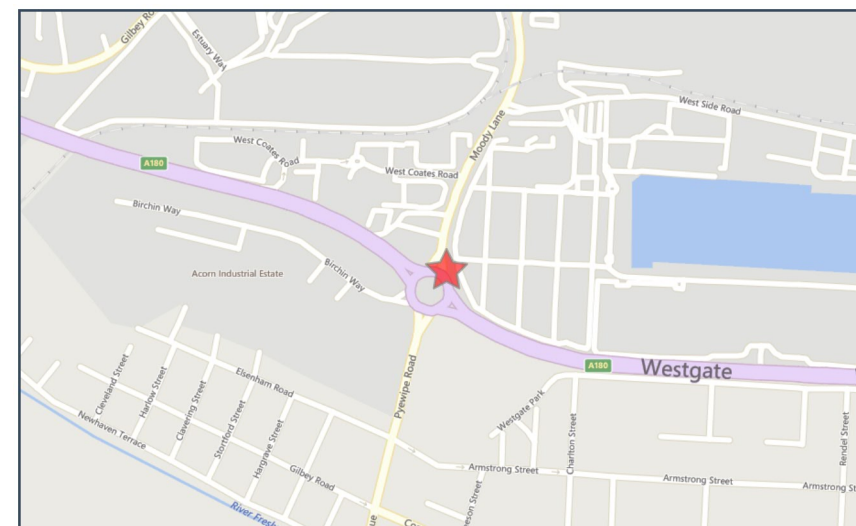
Vehicle Ref	Casualty Ref	Injury Severity	Casualty Class	Gender	Age Band	Pedestrian Location	Pedestrian Movement
2	1	Slight	Vehicle or pillion passenger	Male	5-15	Unknown or other	Unknown or other
2	3	Serious	Driver or rider	Male	5-15	Unknown or other	Unknown or other

For more information about the data please visit: [www.crashmap.co.uk/home/aboutthedata](http://www.crashmap.co.uk/home/aboutthedata) and [www.crashmap.co.uk/home/definitions](http://www.crashmap.co.uk/home/definitions)



crashmap.co.uk

<b>Crash Date:</b>	Friday, April 25, 2014	<b>Time of Crash:</b>	7:00:00 AM	<b>Crash Reference:</b>	2014160A01361
<b>Highest Injury Severity:</b>	Slight	<b>Road Number:</b>	A180	<b>Number of Casualties:</b>	1
<b>Highway Authority:</b>	North East Lincolnshire			<b>Number of Vehicles:</b>	2
<b>Local Authority:</b>	North East Lincolnshire			<b>OS Grid Reference:</b>	526153 410435
<b>Weather Description:</b>	Fine without high winds				
<b>Road Surface Description:</b>	Wet or Damp				
<b>Speed Limit:</b>	30				
<b>Light Conditions:</b>	Daylight: regardless of presence of streetlights				
<b>Carriageway Hazards:</b>	None				
<b>Junction Detail:</b>	Roundabout				
<b>Junction Pedestrian Crossing:</b>	No physical crossing facility within 50 metres				
<b>Road Type:</b>	Single carriageway				
<b>Junction Control:</b>	Give way or uncontrolled				



For more information about the data please visit: [www.crashmap.co.uk/home/aboutthedata](http://www.crashmap.co.uk/home/aboutthedata) and [www.crashmap.co.uk/home/definitions](http://www.crashmap.co.uk/home/definitions)





## Vehicles involved

Vehicle Ref	Vehicle Type	Vehicle Age	Driver Gender	Driver Age Band	Vehicle Manoeuvre	First Point of Impact	Journey Purpose	Hit Object - On Carriageway	Hit Object - Off Carriageway
1	Car (excluding private hire)	-1	Unknown	Unknown	Vehicle proceeding normally along the carriageway, not on a bend	Back	Other	None	None
2	Pedal cycle	-1	Male	26 - 35	Vehicle proceeding normally along the carriageway, not on a bend	Front	Commuting to/from work	None	None

## Casualties

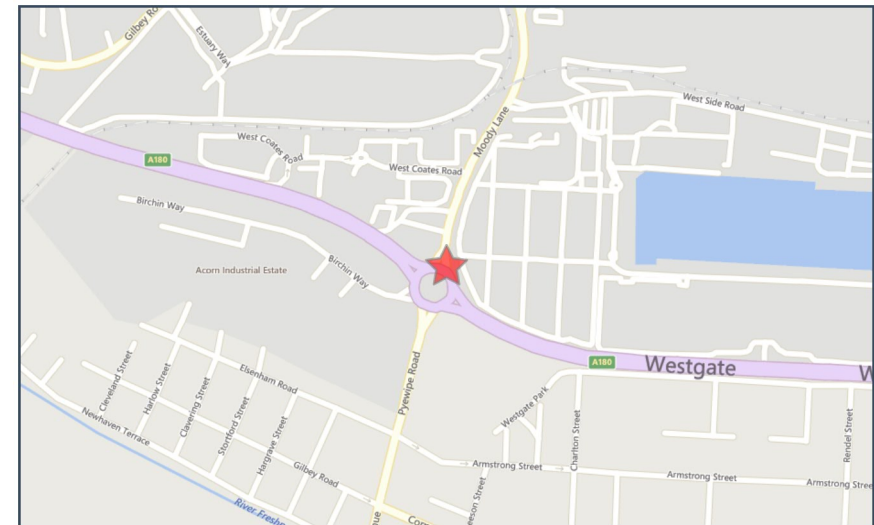
Vehicle Ref	Casualty Ref	Injury Severity	Casualty Class	Gender	Age Band	Pedestrian Location	Pedestrian Movement
2	1	Slight	Driver or rider	Male	26 - 35	Unknown or other	Unknown or other

For more information about the data please visit: [www.crashmap.co.uk/home/aboutthedata](http://www.crashmap.co.uk/home/aboutthedata) and [www.crashmap.co.uk/home/definitions](http://www.crashmap.co.uk/home/definitions)



crashmap.co.uk

<b>Crash Date:</b>	Monday, July 20, 2015	<b>Time of Crash:</b>	2:43:00 PM	<b>Crash Reference:</b>	2015160A02221
<b>Highest Injury Severity:</b>	Slight	<b>Road Number:</b>	A180	<b>Number of Casualties:</b>	2
<b>Highway Authority:</b>	North East Lincolnshire			<b>Number of Vehicles:</b>	2
<b>Local Authority:</b>	North East Lincolnshire			<b>OS Grid Reference:</b>	526150 410435
<b>Weather Description:</b>	Fine without high winds				
<b>Road Surface Description:</b>	Dry				
<b>Speed Limit:</b>	30				
<b>Light Conditions:</b>	Daylight: regardless of presence of streetlights				
<b>Carriageway Hazards:</b>	None				
<b>Junction Detail:</b>	Roundabout				
<b>Junction Pedestrian Crossing:</b>	No physical crossing facility within 50 metres				
<b>Road Type:</b>	Roundabout				
<b>Junction Control:</b>	Give way or uncontrolled				



For more information about the data please visit: [www.crashmap.co.uk/home/aboutthedata](http://www.crashmap.co.uk/home/aboutthedata) and [www.crashmap.co.uk/home/definitions](http://www.crashmap.co.uk/home/definitions)



## Vehicles involved

Vehicle Ref	Vehicle Type	Vehicle Age	Driver Gender	Driver Age Band	Vehicle Maneuvre	First Point of Impact	Journey Purpose	Hit Object - On Carriageway	Hit Object - Off Carriageway
1	Car (excluding private hire)		8 Male	56 - 65	Vehicle is in the act of turning right	Offside	Other	None	None
2	Car (excluding private hire)		-1 Female	36 - 45	Vehicle is in the act of turning right	Nearside	Other	None	None

## Casualties

Vehicle Ref	Casualty Ref	Injury Severity	Casualty Class	Gender	Age Band	Pedestrian Location	Pedestrian Movement
2	1	Slight	Driver or rider	Female	36 - 45	Unknown or other	Unknown or other
2	2	Slight	Vehicle or pillion passenger	Male	0 - 5	Unknown or other	Unknown or other

For more information about the data please visit: [www.crashmap.co.uk/home/aboutthedata](http://www.crashmap.co.uk/home/aboutthedata) and [www.crashmap.co.uk/home/definitions](http://www.crashmap.co.uk/home/definitions)



crashmap.co.uk

**Crash Date:** Tuesday, November 17, 2015 **Time of Crash:** 9:39:00 AM **Crash Reference:** 2015160A04501

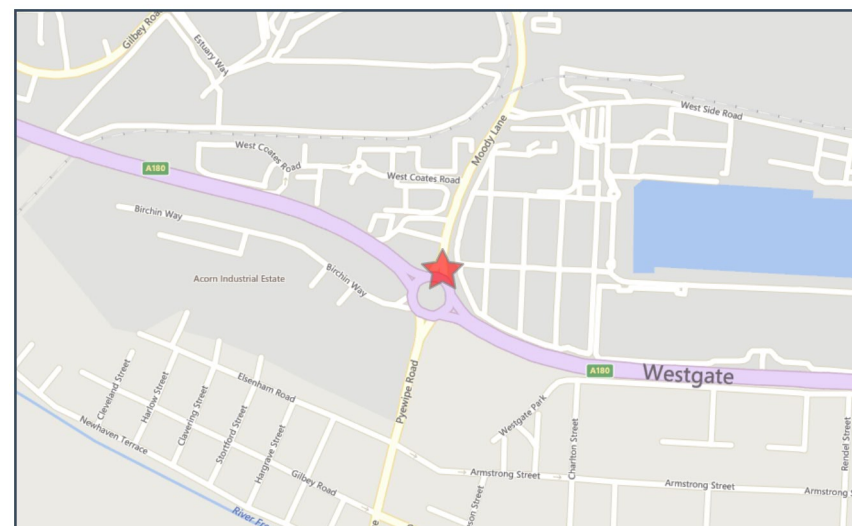
**Highest Injury Severity:** Slight  
**Highway Authority:** North East Lincolnshire  
**Local Authority:** North East Lincolnshire  
**Weather Description:** Fine without high winds  
**Road Surface Description:** Dry  
**Speed Limit:** 30  
**Light Conditions:** Daylight: regardless of presence of streetlights  
**Carriageway Hazards:** None  
**Junction Detail:** Roundabout  
**Junction Pedestrian Crossing:** No physical crossing facility within 50 metres  
**Road Type:** Roundabout  
**Junction Control:** Give way or uncontrolled

**Road Number:** U0

**Number of Casualties:** 1

**Number of Vehicles:** 2

**OS Grid Reference:** 526147 410441



For more information about the data please visit: [www.crashmap.co.uk/home/aboutthedata](http://www.crashmap.co.uk/home/aboutthedata) and [www.crashmap.co.uk/home/definitions](http://www.crashmap.co.uk/home/definitions)



## Vehicles involved

Vehicle Ref	Vehicle Type	Vehicle Age	Driver Gender	Driver Age Band	Vehicle Maneouvre	First Point of Impact	Journey Purpose	Hit Object - On Carriageway	Hit Object - Off Carriageway
1	Van or goods vehicle 3.5 tonnes mgw and under		1 Male	46 - 55	Vehicle is moving off	Front	Journey as part of work	None	None
2	Car (excluding private hire)		2 Male	21 - 25	Vehicle is in the act of turning right	Back	Other	None	None

## Casualties

Vehicle Ref	Casualty Ref	Injury Severity	Casualty Class	Gender	Age Band	Pedestrian Location	Pedestrian Movement
2	1	Slight	Vehicle or pillion passenger	Male	46 - 55	Unknown or other	Unknown or other

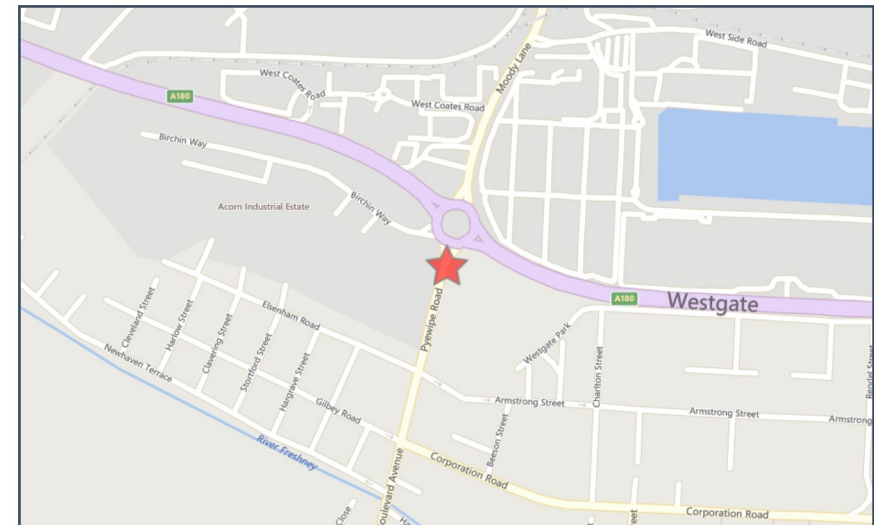
For more information about the data please visit: [www.crashmap.co.uk/home/aboutthedata](http://www.crashmap.co.uk/home/aboutthedata) and [www.crashmap.co.uk/home/definitions](http://www.crashmap.co.uk/home/definitions)



crashmap.co.uk

**Crash Date:** Tuesday, February 11, 2014 **Time of Crash:** 1:25:00 PM **Crash Reference:** 2014160A00931

<b>Highest Injury Severity:</b>	Slight	<b>Road Number:</b>	U0	<b>Number of Casualties:</b>	1
<b>Highway Authority:</b>	North East Lincolnshire	<b>Number of Vehicles:</b>	2	<b>OS Grid Reference:</b>	526116 410337
<b>Local Authority:</b>	North East Lincolnshire				
<b>Weather Description:</b>	Fine without high winds				
<b>Road Surface Description:</b>	Dry				
<b>Speed Limit:</b>	30				
<b>Light Conditions:</b>	Daylight: regardless of presence of streetlights				
<b>Carriageway Hazards:</b>	None				
<b>Junction Detail:</b>	Roundabout				
<b>Junction Pedestrian Crossing:</b>	No physical crossing facility within 50 metres				
<b>Road Type:</b>	Roundabout				
<b>Junction Control:</b>	Give way or uncontrolled				



For more information about the data please visit: [www.crashmap.co.uk/home/aboutthedata](http://www.crashmap.co.uk/home/aboutthedata) and [www.crashmap.co.uk/home/definitions](http://www.crashmap.co.uk/home/definitions)





## Vehicles involved

Vehicle Ref	Vehicle Type	Vehicle Age	Driver Gender	Driver Age Band	Vehicle Manoeuvre	First Point of Impact	Journey Purpose	Hit Object - On Carriageway	Hit Object - Off Carriageway
1	Car (excluding private hire)	12	Female	26 - 35	Vehicle is waiting to turn right	Offside	Other	None	None
2	Car (excluding private hire)	4	Male	36 - 45	Vehicle is passing a stationary vehicle on its offside	Nearside	Other	None	None

## Casualties

Vehicle Ref	Casualty Ref	Injury Severity	Casualty Class	Gender	Age Band	Pedestrian Location	Pedestrian Movement
1	1	Slight	Driver or rider	Female	26 - 35	Unknown or other	Unknown or other

For more information about the data please visit: [www.crashmap.co.uk/home/aboutthedata](http://www.crashmap.co.uk/home/aboutthedata) and [www.crashmap.co.uk/home/definitions](http://www.crashmap.co.uk/home/definitions)



crashmap.co.uk

**Crash Date:**

Sunday, July 20, 2014

**Time of Crash:** 5:13:00 PM

**Crash Reference:** 2014160A02801

**Highest Injury Severity:**

Slight

**Road Number:** U0

**Number of Casualties:** 2

**Highway Authority:**

North East Lincolnshire

**Number of Vehicles:** 2

**Local Authority:**

North East Lincolnshire

**OS Grid Reference:** 526114 410357

**Weather Description:**

Fine without high winds

**Road Surface Description:**

Dry

**Speed Limit:**

30

**Light Conditions:**

Daylight: regardless of presence of streetlights

**Carriageway Hazards:**

None

**Junction Detail:**

Roundabout

**Junction Pedestrian Crossing:**

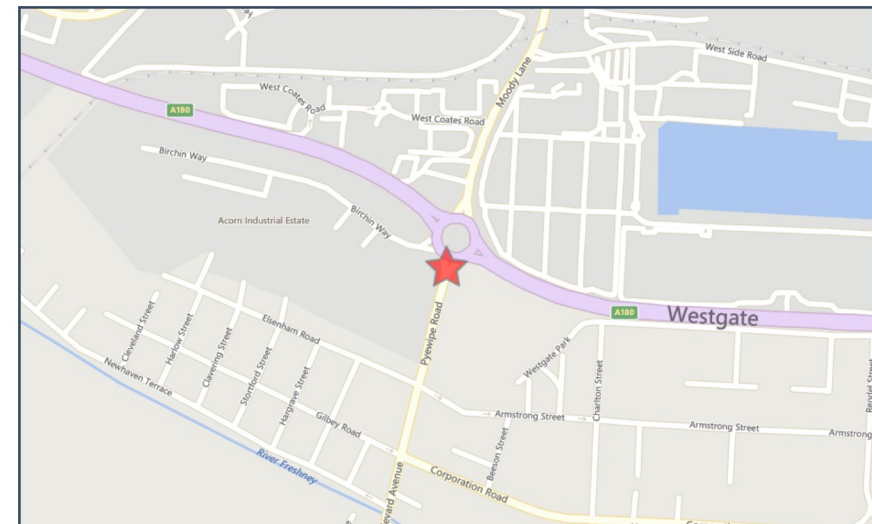
No physical crossing facility within 50 metres

**Road Type:**

Roundabout

**Junction Control:**

Give way or uncontrolled



For more information about the data please visit: [www.crashmap.co.uk/home/aboutthedata](http://www.crashmap.co.uk/home/aboutthedata) and [www.crashmap.co.uk/home/definitions](http://www.crashmap.co.uk/home/definitions)



## Vehicles involved

Vehicle Ref	Vehicle Type	Vehicle Age	Driver Gender	Driver Age Band	Vehicle Manoeuvre	First Point of Impact	Journey Purpose	Hit Object - On Carriageway	Hit Object - Off Carriageway
1	Car (excluding private hire)	12	Male	26 - 35	Vehicle is waiting to turn left	Front	Journey as part of work	None	None
2	Car (excluding private hire)	4	Male	26 - 35	Vehicle is in the act of turning left	Back	Other	None	None

## Casualties

Vehicle Ref	Casualty Ref	Injury Severity	Casualty Class	Gender	Age Band	Pedestrian Location	Pedestrian Movement
2	1	Slight	Driver or rider	Male	26 - 35	Unknown or other	Unknown or other
2	2	Slight	Vehicle or pillion passenger	Male	21 - 25	Unknown or other	Unknown or other

For more information about the data please visit: [www.crashmap.co.uk/home/aboutthedata](http://www.crashmap.co.uk/home/aboutthedata) and [www.crashmap.co.uk/home/definitions](http://www.crashmap.co.uk/home/definitions)



crashmap.co.uk

**Crash Date:** Tuesday, October 28, 2014 **Time of Crash:** 7:45:00 PM **Crash Reference:** 2014160A05471

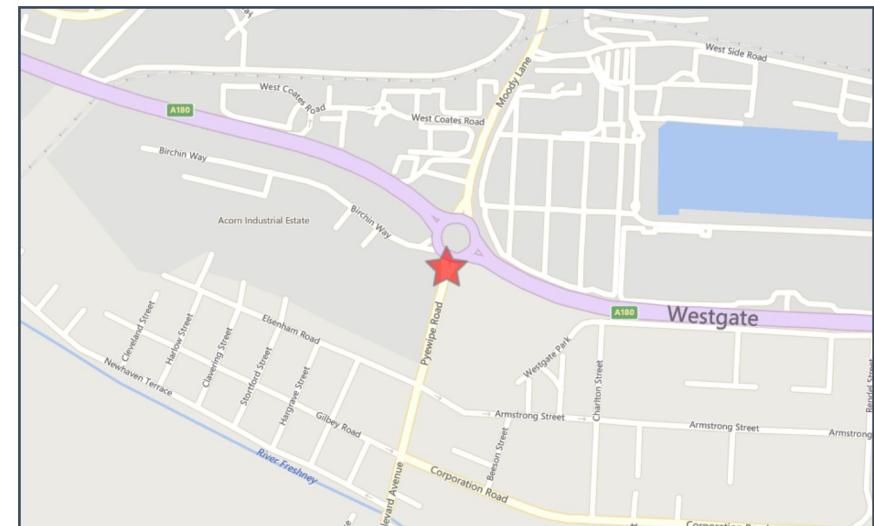
**Highest Injury Severity:** Slight  
**Highway Authority:** North East Lincolnshire  
**Local Authority:** North East Lincolnshire  
**Weather Description:** Fine without high winds  
**Road Surface Description:** Dry  
**Speed Limit:** 30  
**Light Conditions:** Daylight: regardless of presence of streetlights  
**Carriageway Hazards:** None  
**Junction Detail:** Roundabout  
**Junction Pedestrian Crossing:** No physical crossing facility within 50 metres  
**Road Type:** Roundabout  
**Junction Control:** Give way or uncontrolled

**Road Number:** U0

**Number of Casualties:** 3

**Number of Vehicles:** 2

**OS Grid Reference:** 526115 410356



For more information about the data please visit: [www.crashmap.co.uk/home/aboutthedata](http://www.crashmap.co.uk/home/aboutthedata) and [www.crashmap.co.uk/home/definitions](http://www.crashmap.co.uk/home/definitions)



## Vehicles involved

Vehicle Ref	Vehicle Type	Vehicle Age	Driver Gender	Driver Age Band	Vehicle Maneouvre	First Point of Impact	Journey Purpose	Hit Object - On Carriageway	Hit Object - Off Carriageway
1	Car (excluding private hire)	11	Female	26 - 35	Vehicle is waiting to proceed normally but is held up	Back	Other	None	None
2	Car (excluding private hire)	18	Male	36 - 45	Vehicle proceeding normally along the carriageway, not on a bend	Front	Other	None	None

## Casualties

Vehicle Ref	Casualty Ref	Injury Severity	Casualty Class	Gender	Age Band	Pedestrian Location	Pedestrian Movement
2	1	Slight	Driver or rider	Male	36 - 45	Unknown or other	Unknown or other
2	2	Slight	Vehicle or pillion passenger	Female	16 - 20	Unknown or other	Unknown or other
2	3	Slight	Vehicle or pillion passenger	Male	16 - 20	Unknown or other	Unknown or other

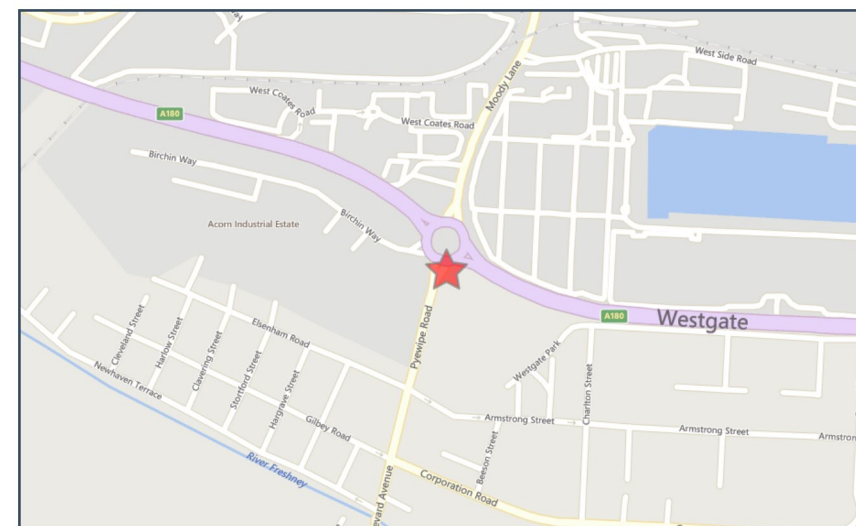
For more information about the data please visit: [www.crashmap.co.uk/home/aboutthedata](http://www.crashmap.co.uk/home/aboutthedata) and [www.crashmap.co.uk/home/definitions](http://www.crashmap.co.uk/home/definitions)



crashmap.co.uk

**Crash Date:** Tuesday, November 10, 2015 **Time of Crash:** 9:30:00 PM **Crash Reference:** 2015160A03871

<b>Highest Injury Severity:</b>	Slight	<b>Road Number:</b>	A180	<b>Number of Casualties:</b>	2
<b>Highway Authority:</b>	North East Lincolnshire	<b>Number of Vehicles:</b>	2	<b>OS Grid Reference:</b>	526133 410357
<b>Local Authority:</b>	North East Lincolnshire				
<b>Weather Description:</b>	Fine without high winds				
<b>Road Surface Description:</b>	Dry				
<b>Speed Limit:</b>	30				
<b>Light Conditions:</b>	Darkness: street lights present and lit				
<b>Carriageway Hazards:</b>	None				
<b>Junction Detail:</b>	Roundabout				
<b>Junction Pedestrian Crossing:</b>	No physical crossing facility within 50 metres				
<b>Road Type:</b>	Roundabout				
<b>Junction Control:</b>	Give way or uncontrolled				



For more information about the data please visit: [www.crashmap.co.uk/home/aboutthedata](http://www.crashmap.co.uk/home/aboutthedata) and [www.crashmap.co.uk/home/definitions](http://www.crashmap.co.uk/home/definitions)





## Vehicles involved

Vehicle Ref	Vehicle Type	Vehicle Age	Driver Gender	Driver Age Band	Vehicle Maneuvre	First Point of Impact	Journey Purpose	Hit Object - On Carriageway	Hit Object - Off Carriageway
1	Motorcycle over 500cc	-1	Male	16 - 20	Vehicle proceeding normally along the carriageway, not on a bend	Nearside	Other	None	None
2	Motorcycle over 50cc and up to 125cc	-1	Male	16 - 20	Vehicle proceeding normally along the carriageway, not on a bend	Nearside	Other	None	None

## Casualties

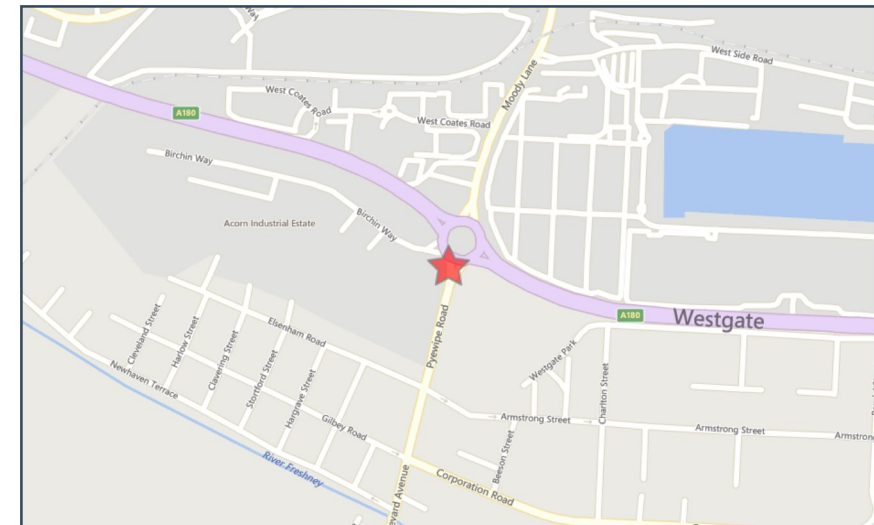
Vehicle Ref	Casualty Ref	Injury Severity	Casualty Class	Gender	Age Band	Pedestrian Location	Pedestrian Movement
1	1	Slight	Driver or rider	Male	16 - 20	Unknown or other	Unknown or other
2	2	Slight	Driver or rider	Male	16 - 20	Unknown or other	Unknown or other

For more information about the data please visit: [www.crashmap.co.uk/home/aboutthedata](http://www.crashmap.co.uk/home/aboutthedata) and [www.crashmap.co.uk/home/definitions](http://www.crashmap.co.uk/home/definitions)



crashmap.co.uk

<b>Crash Date:</b>	Monday, July 18, 2016	<b>Time of Crash:</b>	4:00:00 PM	<b>Crash Reference:</b>	2016160090859
<b>Highest Injury Severity:</b>	Slight	<b>Road Number:</b>	A180	<b>Number of Casualties:</b>	2
<b>Highway Authority:</b>	North East Lincolnshire			<b>Number of Vehicles:</b>	2
<b>Local Authority:</b>	North East Lincolnshire			<b>OS Grid Reference:</b>	526110 410363
<b>Weather Description:</b>	Fine without high winds				
<b>Road Surface Description:</b>	Dry				
<b>Speed Limit:</b>	30				
<b>Light Conditions:</b>	Daylight: regardless of presence of streetlights				
<b>Carriageway Hazards:</b>	None				
<b>Junction Detail:</b>	Roundabout				
<b>Junction Pedestrian Crossing:</b>	No physical crossing facility within 50 metres				
<b>Road Type:</b>	Roundabout				
<b>Junction Control:</b>	Give way or uncontrolled				



For more information about the data please visit: [www.crashmap.co.uk/home/aboutthedata](http://www.crashmap.co.uk/home/aboutthedata) and [www.crashmap.co.uk/home/definitions](http://www.crashmap.co.uk/home/definitions)



## Vehicles involved

Vehicle Ref	Vehicle Type	Vehicle Age	Driver Gender	Driver Age Band	Vehicle Maneuvre	First Point of Impact	Journey Purpose	Hit Object - On Carriageway	Hit Object - Off Carriageway
1	Car (excluding private hire)	-1	Male	21 - 25	Vehicle proceeding normally along the carriageway, not on a bend	Front	Other	None	None
2	Car (excluding private hire)	17	Male	36 - 45	Vehicle is slowing down or stopping	Back	Other	None	None

## Casualties

Vehicle Ref	Casualty Ref	Injury Severity	Casualty Class	Gender	Age Band	Pedestrian Location	Pedestrian Movement
2	1	Slight	Driver or rider	Male	36 - 45	Unknown or other	Unknown or other
2	2	Slight	Vehicle or pillion passenger	Male	36 - 45	Unknown or other	Unknown or other

For more information about the data please visit: [www.crashmap.co.uk/home/aboutthedata](http://www.crashmap.co.uk/home/aboutthedata) and [www.crashmap.co.uk/home/definitions](http://www.crashmap.co.uk/home/definitions)



crashmap.co.uk

**2017 data is provisional and is subject to change**

**Crash Date:** Wednesday, July 12, 2017

**Time of Crash:** 6:15:00 PM

**Crash Reference:** 2017160200361

**Highest Injury Severity:** Slight

**Highway Authority:** North East Lincolnshire

**Local Authority:** North East Lincolnshire

**Weather Description:** Fine without high winds

**Road Surface Description:** Dry

**Speed Limit:** 50

**Light Conditions:** Daylight: regardless of presence of streetlights

**Carriageway Hazards:** None

**Junction Detail:** Roundabout

**Junction Pedestrian Crossing:** No physical crossing facility within 50 metres

**Road Type:** Dual carriageway

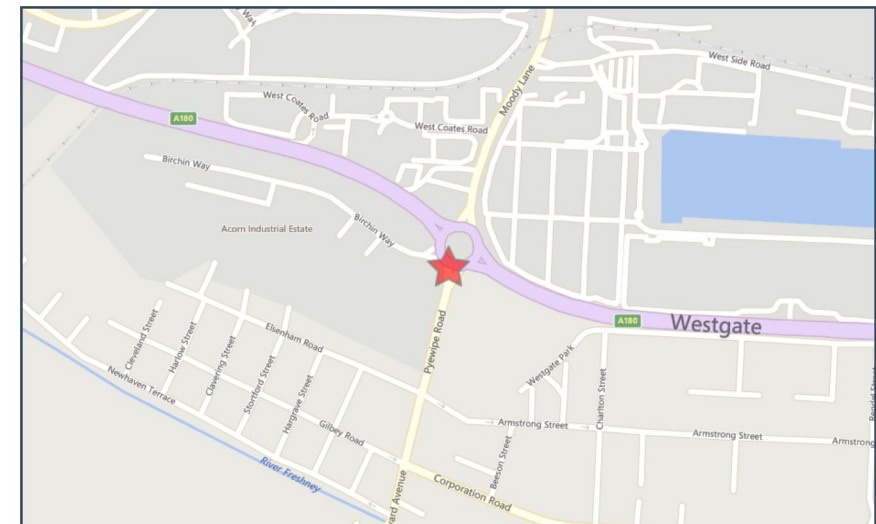
**Junction Control:** Give way or uncontrolled

**Road Number:** A180

**Number of Casualties:** 1

**Number of Vehicles:** 2

**OS Grid Reference:** 526115 410367



For more information about the data please visit: [www.crashmap.co.uk/home/aboutthedata](http://www.crashmap.co.uk/home/aboutthedata) and [www.crashmap.co.uk/home/definitions](http://www.crashmap.co.uk/home/definitions)



**2017 data is provisional and is subject to change**

## Vehicles involved

Vehicle Ref	Vehicle Type	Vehicle Age	Driver Gender	Driver Age Band	Vehicle Maneuvre	First Point of Impact	Journey Purpose	Hit Object - On Carriageway	Hit Object - Off Carriageway
1	Car (excluding private hire)	-1	Male	55-64	Vehicle is changing lane to the right (including slip road)	Unknown	Commuting to/from work	None	None
2	Van or goods vehicle 3.5 tonnes mgw and under	-1	Male	45-54	Vehicle proceeding normally along the carriageway, not on a bend	Unknown	Commuting to/from work	None	None

## Casualties

Vehicle Ref	Casualty Ref	Injury Severity	Casualty Class	Gender	Age Band	Pedestrian Location	Pedestrian Movement
1	1	Slight	Driver or rider	Male	55-64	Unknown or other	Unknown or other

For more information about the data please visit: [www.crashmap.co.uk/home/aboutthedata](http://www.crashmap.co.uk/home/aboutthedata) and [www.crashmap.co.uk/home/definitions](http://www.crashmap.co.uk/home/definitions)





crashmap.co.uk

**2017 data is provisional and is subject to change**

**Crash Date:**

Monday, September 18, 2017

**Time of Crash:** 9:00:00 AM

**Crash Reference:** 2017160220951

**Highest Injury Severity:**

Slight

**Road Number:** A180

**Number of Casualties:** 4

**Highway Authority:**

North East Lincolnshire

**Number of Vehicles:** 1

**Local Authority:**

North East Lincolnshire

**OS Grid Reference:** 526118 410346

**Weather Description:**

Fine without high winds

**Road Surface Description:**

Dry

**Speed Limit:**

30

**Light Conditions:**

Daylight: regardless of presence of streetlights

**Carriageway Hazards:**

None

**Junction Detail:**

Roundabout

**Junction Pedestrian Crossing:**

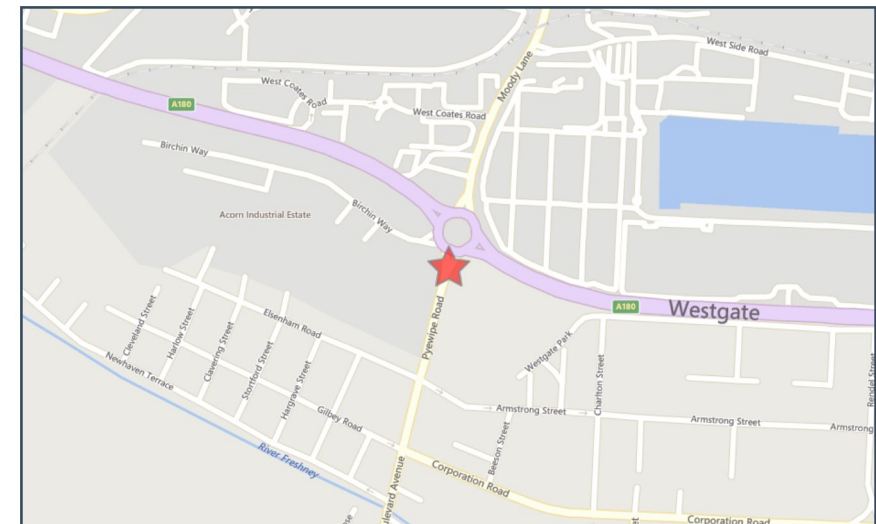
No physical crossing facility within 50 metres

**Road Type:**

Roundabout

**Junction Control:**

Give way or uncontrolled



For more information about the data please visit: [www.crashmap.co.uk/home/aboutthedata](http://www.crashmap.co.uk/home/aboutthedata) and [www.crashmap.co.uk/home/definitions](http://www.crashmap.co.uk/home/definitions)





**2017 data is provisional and is subject to change**

## Vehicles involved

Vehicle Ref	Vehicle Type	Vehicle Age	Driver Gender	Driver Age Band	Vehicle Maneouvre	First Point of Impact	Journey Purpose	Hit Object - On Carriageway	Hit Object - Off Carriageway
1	Minibus (8 - 16 passenger seats)	-1	Male	25-34	Vehicle is in the act of turning right	Unknown	Journey as part of work	Kerb	Lamp post

## Casualties

Vehicle Ref	Casualty Ref	Injury Severity	Casualty Class	Gender	Age Band	Pedestrian Location	Pedestrian Movement
1	1	Slight	Vehicle or pillion passenger	Male	5-15	Unknown or other	Unknown or other
1	2	Slight	Vehicle or pillion passenger	Male	5-15	Unknown or other	Unknown or other
1	4	Slight	Vehicle or pillion passenger	Male	5-15	Unknown or other	Unknown or other
1	5	Slight	Vehicle or pillion passenger	Male	5-15	Unknown or other	Unknown or other

For more information about the data please visit: [www.crashmap.co.uk/home/aboutthedata](http://www.crashmap.co.uk/home/aboutthedata) and [www.crashmap.co.uk/home/definitions](http://www.crashmap.co.uk/home/definitions)



crashmap.co.uk

**Crash Date:** Thursday, May 15, 2014 **Time of Crash:** 4:25:00 PM **Crash Reference:** 2014160A01561

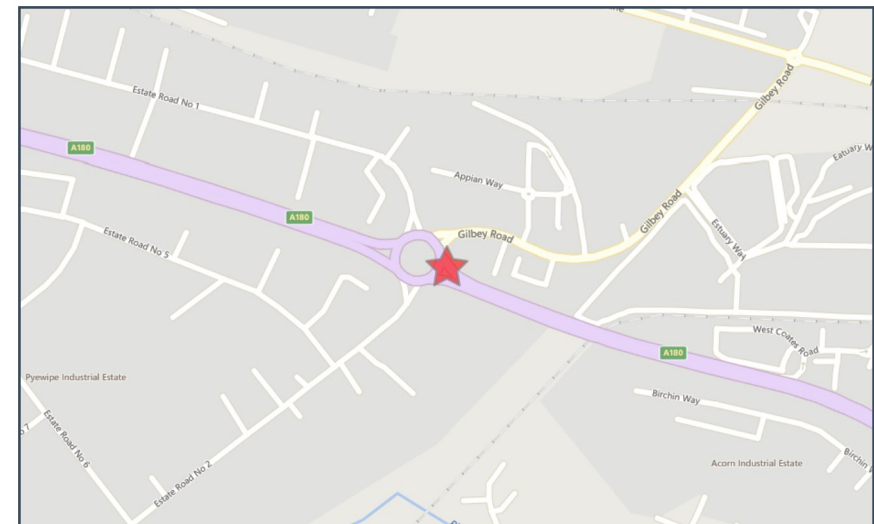
**Highest Injury Severity:** Slight  
**Highway Authority:** North East Lincolnshire  
**Local Authority:** North East Lincolnshire  
**Weather Description:** Fine without high winds  
**Road Surface Description:** Dry  
**Speed Limit:** 30  
**Light Conditions:** Daylight: regardless of presence of streetlights  
**Carriageway Hazards:** None  
**Junction Detail:** Roundabout  
**Junction Pedestrian Crossing:** No physical crossing facility within 50 metres  
**Road Type:** Roundabout  
**Junction Control:** Give way or uncontrolled

**Road Number:** A180

**Number of Casualties:** 1

**Number of Vehicles:** 2

**OS Grid Reference:** 525339 410712



For more information about the data please visit: [www.crashmap.co.uk/home/Faq](http://www.crashmap.co.uk/home/Faq)

To subscribe to unlimited reports using CrashMap Pro visit [www.crashmap.co.uk/Home/Premium\\_Services](http://www.crashmap.co.uk/Home/Premium_Services)



## Vehicles involved

Vehicle Ref	Vehicle Type	Vehicle Age	Driver Gender	Driver Age Band	Vehicle Maneuvre	First Point of Impact	Journey Purpose	Hit Object - On Carriageway	Hit Object - Off Carriageway
2	Goods vehicle over 3.5 tonnes and under 7.5 tonnes mgw	-1	Male	26 - 35	Vehicle proceeding normally along the carriageway, not on a bend	Did not impact	Journey as part of work	None	None
1	Car (excluding private hire)	4	Male	21 - 25	Vehicle is in the act of turning right	Did not impact	Commuting to/from work	None	None

## Casualties

Vehicle Ref	Casualty Ref	Injury Severity	Casualty Class	Gender	Age Band	Pedestrian Location	Pedestrian Movement
1	1	Slight	Driver or rider	Male	21 - 25	Unknown or other	Unknown or other

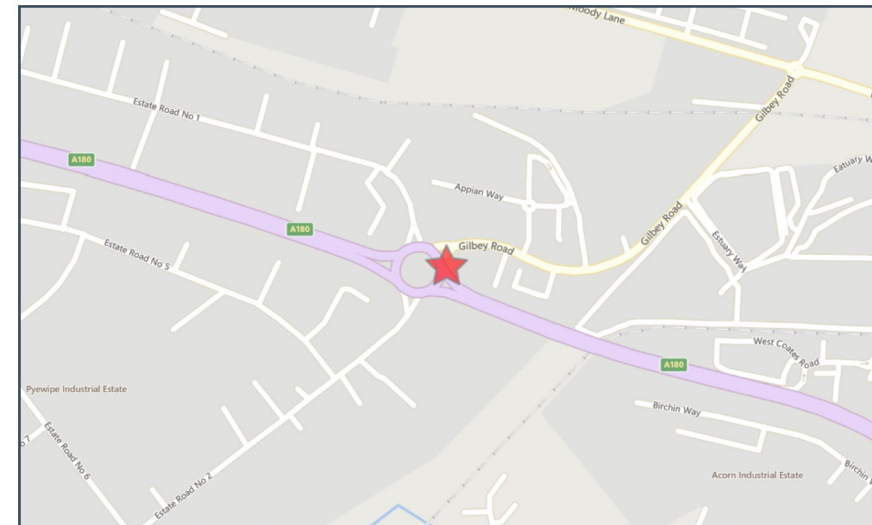
For more information about the data please visit: [www.crashmap.co.uk/home/Faq](http://www.crashmap.co.uk/home/Faq)

To subscribe to unlimited reports using CrashMap Pro visit [www.crashmap.co.uk/Home/Premium\\_Services](http://www.crashmap.co.uk/Home/Premium_Services)



crashmap.co.uk

<b>Crash Date:</b>	Thursday, May 08, 2014	<b>Time of Crash:</b>	4:10:00 PM	<b>Crash Reference:</b>	2014160A01951
<b>Highest Injury Severity:</b>	Slight	<b>Road Number:</b>	A180	<b>Number of Casualties:</b>	1
<b>Highway Authority:</b>	North East Lincolnshire			<b>Number of Vehicles:</b>	2
<b>Local Authority:</b>	North East Lincolnshire			<b>OS Grid Reference:</b>	525338 410732
<b>Weather Description:</b>	Fine without high winds				
<b>Road Surface Description:</b>	Dry				
<b>Speed Limit:</b>	30				
<b>Light Conditions:</b>	Daylight: regardless of presence of streetlights				
<b>Carriageway Hazards:</b>	None				
<b>Junction Detail:</b>	Roundabout				
<b>Junction Pedestrian Crossing:</b>	No physical crossing facility within 50 metres				
<b>Road Type:</b>	Roundabout				
<b>Junction Control:</b>	Give way or uncontrolled				



For more information about the data please visit: [www.crashmap.co.uk/home/Faq](http://www.crashmap.co.uk/home/Faq)

To subscribe to unlimited reports using CrashMap Pro visit [www.crashmap.co.uk/Home/Premium\\_Services](http://www.crashmap.co.uk/Home/Premium_Services)



## Vehicles involved

Vehicle Ref	Vehicle Type	Vehicle Age	Driver Gender	Driver Age Band	Vehicle Maneuvre	First Point of Impact	Journey Purpose	Hit Object - On Carriageway	Hit Object - Off Carriageway
2	Motorcycle over 500cc	20	Male	26 - 35	Vehicle proceeding normally along the carriageway, not on a bend	Front	Other	None	None
1	Van or goods vehicle 3.5 tonnes mgw and under	7	Male	56 - 65	Vehicle is in the act of turning right	Offside	Other	None	None

## Casualties

Vehicle Ref	Casualty Ref	Injury Severity	Casualty Class	Gender	Age Band	Pedestrian Location	Pedestrian Movement
2	1	Slight	Driver or rider	Male	26 - 35	Unknown or other	Unknown or other

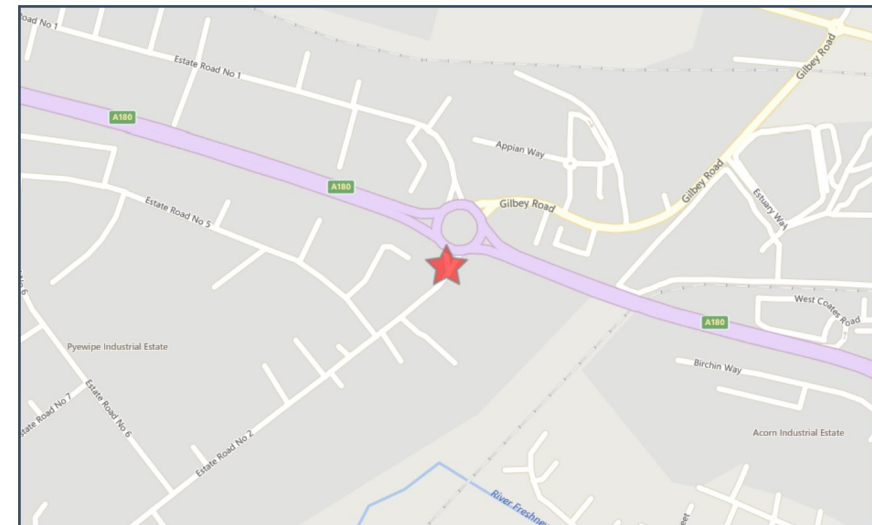
For more information about the data please visit: [www.crashmap.co.uk/home/Faq](http://www.crashmap.co.uk/home/Faq)

To subscribe to unlimited reports using CrashMap Pro visit [www.crashmap.co.uk/Home/Premium\\_Services](http://www.crashmap.co.uk/Home/Premium_Services)



crashmap.co.uk

<b>Crash Date:</b>	Thursday, July 03, 2014	<b>Time of Crash:</b>	4:30:00 PM	<b>Crash Reference:</b>	2014160A02541
<b>Highest Injury Severity:</b>	Slight	<b>Road Number:</b>	U0	<b>Number of Casualties:</b>	1
<b>Highway Authority:</b>	North East Lincolnshire			<b>Number of Vehicles:</b>	2
<b>Local Authority:</b>	North East Lincolnshire			<b>OS Grid Reference:</b>	525276 410665
<b>Weather Description:</b>	Fine without high winds				
<b>Road Surface Description:</b>	Dry				
<b>Speed Limit:</b>	30				
<b>Light Conditions:</b>	Daylight: regardless of presence of streetlights				
<b>Carriageway Hazards:</b>	None				
<b>Junction Detail:</b>	Roundabout				
<b>Junction Pedestrian Crossing:</b>	No physical crossing facility within 50 metres				
<b>Road Type:</b>	Roundabout				
<b>Junction Control:</b>	Give way or uncontrolled				



For more information about the data please visit: [www.crashmap.co.uk/home/Faq](http://www.crashmap.co.uk/home/Faq)

To subscribe to unlimited reports using CrashMap Pro visit [www.crashmap.co.uk/Home/Premium\\_Services](http://www.crashmap.co.uk/Home/Premium_Services)





## Vehicles involved

Vehicle Ref	Vehicle Type	Vehicle Age	Driver Gender	Driver Age Band	Vehicle Manoeuvre	First Point of Impact	Journey Purpose	Hit Object - On Carriageway	Hit Object - Off Carriageway
2	Car (excluding private hire)		9 Male	46 - 55	Vehicle proceeding normally along the carriageway, not on a bend	Front	Other	None	None
1	Car (excluding private hire)		2 Female	36 - 45	Vehicle is waiting to proceed normally but is held up	Back	Journey as part of work	None	None

## Casualties

Vehicle Ref	Casualty Ref	Injury Severity	Casualty Class	Gender	Age Band	Pedestrian Location	Pedestrian Movement
1	1	Slight	Driver or rider	Female	36 - 45	Unknown or other	Unknown or other

For more information about the data please visit: [www.crashmap.co.uk/home/Faq](http://www.crashmap.co.uk/home/Faq)

To subscribe to unlimited reports using CrashMap Pro visit [www.crashmap.co.uk/Home/Premium\\_Services](http://www.crashmap.co.uk/Home/Premium_Services)



crashmap.co.uk

**Crash Date:** Thursday, August 28, 2014 **Time of Crash:** 4:30:00 PM **Crash Reference:** 2014160A03301

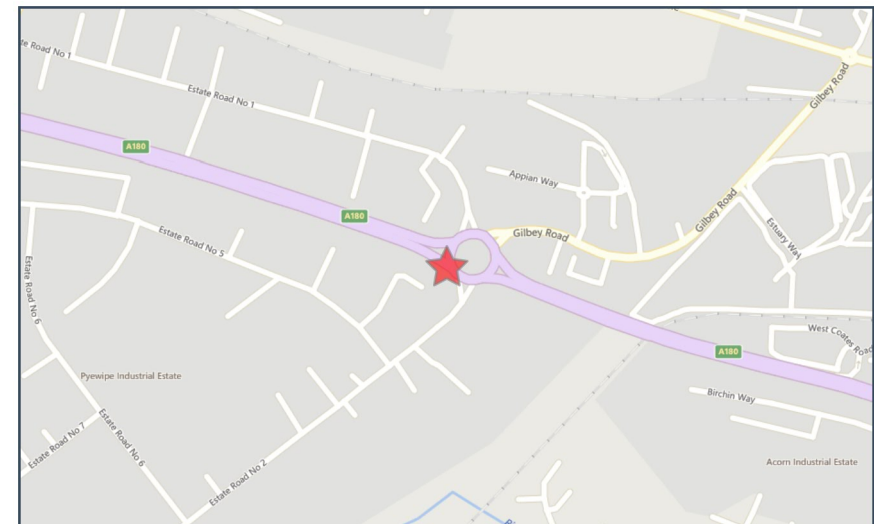
**Highest Injury Severity:** Slight  
**Highway Authority:** North East Lincolnshire  
**Local Authority:** North East Lincolnshire  
**Weather Description:** Fine without high winds  
**Road Surface Description:** Dry  
**Speed Limit:** 30  
**Light Conditions:** Daylight: regardless of presence of streetlights  
**Carriageway Hazards:** None  
**Junction Detail:** Roundabout  
**Junction Pedestrian Crossing:** No physical crossing facility within 50 metres  
**Road Type:** Roundabout  
**Junction Control:** Give way or uncontrolled

**Road Number:** A180

**Number of Casualties:** 1

**Number of Vehicles:** 2

**OS Grid Reference:** 525254 410708



For more information about the data please visit: [www.crashmap.co.uk/home/Faq](http://www.crashmap.co.uk/home/Faq)

To subscribe to unlimited reports using CrashMap Pro visit [www.crashmap.co.uk/Home/Premium\\_Services](http://www.crashmap.co.uk/Home/Premium_Services)



## Vehicles involved

Vehicle Ref	Vehicle Type	Vehicle Age	Driver Gender	Driver Age Band	Vehicle Maneuvre	First Point of Impact	Journey Purpose	Hit Object - On Carriageway	Hit Object - Off Carriageway
2	Van or goods vehicle 3.5 tonnes mgw and under		1 Male	36 - 45	Vehicle proceeding normally along the carriageway, not on a bend	Nearside	Other	None	None
1	Car (excluding private hire)		9 Female	66 - 75	Vehicle is in the act of turning left	Offside	Other	None	None

## Casualties

Vehicle Ref	Casualty Ref	Injury Severity	Casualty Class	Gender	Age Band	Pedestrian Location	Pedestrian Movement
1	1	Slight	Driver or rider	Female	66 - 75	Unknown or other	Unknown or other

For more information about the data please visit: [www.crashmap.co.uk/home/Faq](http://www.crashmap.co.uk/home/Faq)

To subscribe to unlimited reports using CrashMap Pro visit [www.crashmap.co.uk/Home/Premium\\_Services](http://www.crashmap.co.uk/Home/Premium_Services)



crashmap.co.uk

**Crash Date:** Tuesday, September 22, 2015 **Time of Crash:** 10:05:00 AM **Crash Reference:** 2015160A03181

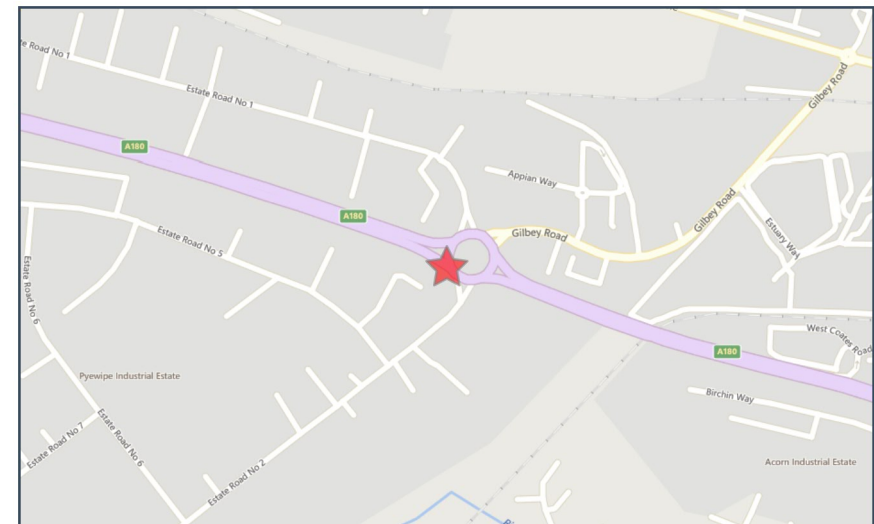
**Highest Injury Severity:** Slight  
**Highway Authority:** North East Lincolnshire  
**Local Authority:** North East Lincolnshire  
**Weather Description:** Fine without high winds  
**Road Surface Description:** Dry  
**Speed Limit:** 30  
**Light Conditions:** Daylight: regardless of presence of streetlights  
**Carriageway Hazards:** None  
**Junction Detail:** Roundabout  
**Junction Pedestrian Crossing:** No physical crossing facility within 50 metres  
**Road Type:** Dual carriageway  
**Junction Control:** Give way or uncontrolled

**Road Number:** A180

**Number of Casualties:** 3

**Number of Vehicles:** 2

**OS Grid Reference:** 525258 410706



For more information about the data please visit: [www.crashmap.co.uk/home/Faq](http://www.crashmap.co.uk/home/Faq)

To subscribe to unlimited reports using CrashMap Pro visit [www.crashmap.co.uk/Home/Premium\\_Services](http://www.crashmap.co.uk/Home/Premium_Services)



## Vehicles involved

Vehicle Ref	Vehicle Type	Vehicle Age	Driver Gender	Driver Age Band	Vehicle Maneuvre	First Point of Impact	Journey Purpose	Hit Object - On Carriageway	Hit Object - Off Carriageway
2	Car (excluding private hire)	-1	Male	36 - 45	Vehicle proceeding normally along the carriageway, not on a bend	Nearside	Other	None	None
1	Car (excluding private hire)	-1	Female	21 - 25	Vehicle is in the act of turning right	Offside	Other	None	Nearside or offside crash barrier

## Casualties

Vehicle Ref	Casualty Ref	Injury Severity	Casualty Class	Gender	Age Band	Pedestrian Location	Pedestrian Movement
1	2	Slight	Vehicle or pillion passenger	Male	36 - 45	Unknown or other	Unknown or other
2	1	Slight	Driver or rider	Male	36 - 45	Unknown or other	Unknown or other
2	3	Slight	Vehicle or pillion passenger	Male	26 - 35	Unknown or other	Unknown or other

For more information about the data please visit: [www.crashmap.co.uk/home/Faq](http://www.crashmap.co.uk/home/Faq)

To subscribe to unlimited reports using CrashMap Pro visit [www.crashmap.co.uk/Home/Premium\\_Services](http://www.crashmap.co.uk/Home/Premium_Services)



crashmap.co.uk

**Crash Date:** Saturday, July 09, 2016

**Time of Crash:** 12:45:00 PM

**Crash Reference:** 2016160085590

**Highest Injury Severity:** Serious

**Highway Authority:** North East Lincolnshire

**Local Authority:** North East Lincolnshire

**Weather Description:** Fine without high winds

**Road Surface Description:** Dry

**Speed Limit:** 30

**Light Conditions:** Daylight: regardless of presence of streetlights

**Carriageway Hazards:** None

**Junction Detail:** Roundabout

**Junction Pedestrian Crossing:** No physical crossing facility within 50 metres

**Road Type:** Roundabout

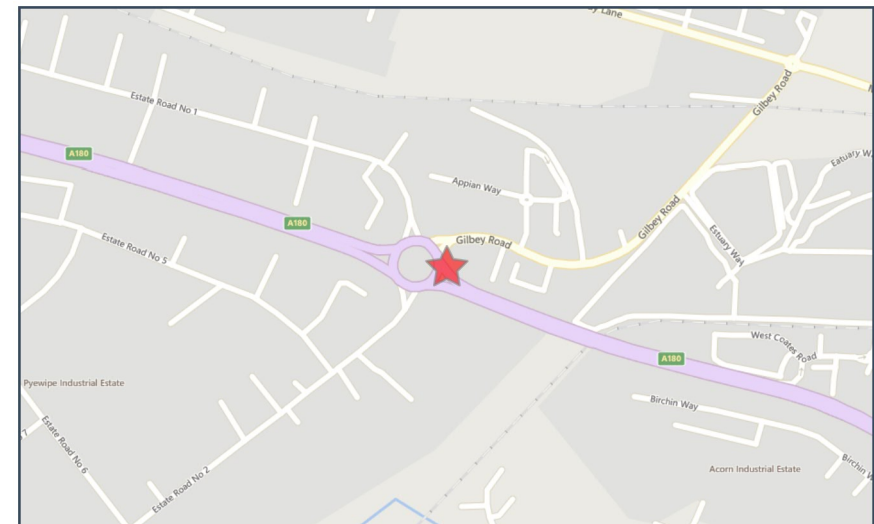
**Junction Control:** Give way or uncontrolled

**Road Number:** A180

**Number of Casualties:** 1

**Number of Vehicles:** 1

**OS Grid Reference:** 525345 410719



For more information about the data please visit: [www.crashmap.co.uk/home/Faq](http://www.crashmap.co.uk/home/Faq)

To subscribe to unlimited reports using CrashMap Pro visit [www.crashmap.co.uk/Home/Premium\\_Services](http://www.crashmap.co.uk/Home/Premium_Services)





crashmap.co.uk

### Vehicles involved

Vehicle Ref	Vehicle Type	Vehicle Age	Driver Gender	Driver Age Band	Vehicle Manoeuvre	First Point of Impact	Journey Purpose	Hit Object - On Carriageway	Hit Object - Off Carriageway
1	Motorcycle over 50cc and up to 125cc	6	Male	36 - 45	Vehicle is in the act of turning left	Front	Other	None	None

### Casualties

Vehicle Ref	Casualty Ref	Injury Severity	Casualty Class	Gender	Age Band	Pedestrian Location	Pedestrian Movement
1	1	Serious	Driver or rider	Male	36 - 45	Unknown or other	Unknown or other

For more information about the data please visit: [www.crashmap.co.uk/home/Faq](http://www.crashmap.co.uk/home/Faq)

To subscribe to unlimited reports using CrashMap Pro visit [www.crashmap.co.uk/Home/Premium\\_Services](http://www.crashmap.co.uk/Home/Premium_Services)



crashmap.co.uk

**Crash Date:** Tuesday, November 15, 2016 **Time of Crash:** 8:35:00 AM **Crash Reference:** 2016160126696

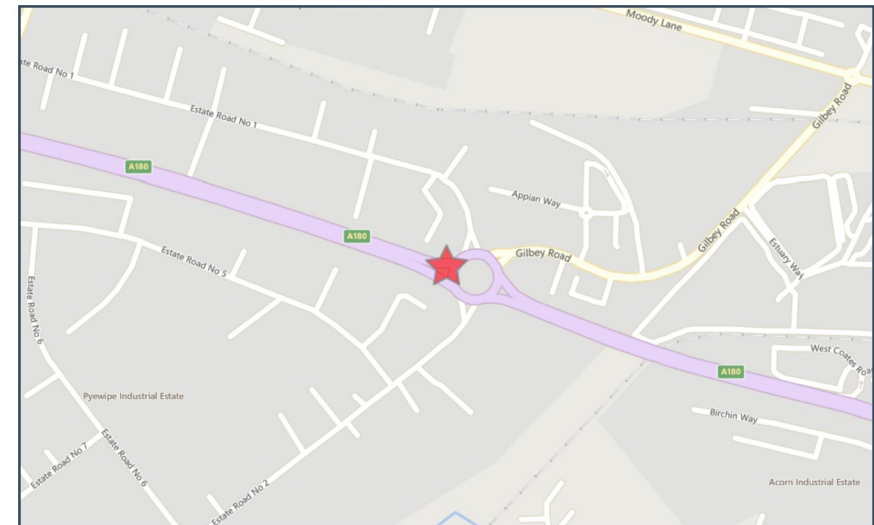
**Highest Injury Severity:** Slight  
**Highway Authority:** North East Lincolnshire  
**Local Authority:** North East Lincolnshire  
**Weather Description:** Fine without high winds  
**Road Surface Description:** Dry  
**Speed Limit:** 30  
**Light Conditions:** Daylight: regardless of presence of streetlights  
**Carriageway Hazards:** None  
**Junction Detail:** Roundabout  
**Junction Pedestrian Crossing:** No physical crossing facility within 50 metres  
**Road Type:** Roundabout  
**Junction Control:** Give way or uncontrolled

**Road Number:** A180

**Number of Casualties:** 1

**Number of Vehicles:** 2

**OS Grid Reference:** 525250 410740



For more information about the data please visit: [www.crashmap.co.uk/home/Faq](http://www.crashmap.co.uk/home/Faq)

To subscribe to unlimited reports using CrashMap Pro visit [www.crashmap.co.uk/Home/Premium\\_Services](http://www.crashmap.co.uk/Home/Premium_Services)



## Vehicles involved

Vehicle Ref	Vehicle Type	Vehicle Age	Driver Gender	Driver Age Band	Vehicle Manoeuvre	First Point of Impact	Journey Purpose	Hit Object - On Carriageway	Hit Object - Off Carriageway
2	Van or goods vehicle 3.5 tonnes mgw and under		1 Male	21 - 25	Vehicle is waiting to turn right	Back	Other	None	None
1	Car (excluding private hire)		-1 Unknown	Unknown	Vehicle is in the act of turning left	Front	Other	None	None

## Casualties

Vehicle Ref	Casualty Ref	Injury Severity	Casualty Class	Gender	Age Band	Pedestrian Location	Pedestrian Movement
2	1	Slight	Driver or rider	Male	21 - 25	Unknown or other	Unknown or other

For more information about the data please visit: [www.crashmap.co.uk/home/Faq](http://www.crashmap.co.uk/home/Faq)

To subscribe to unlimited reports using CrashMap Pro visit [www.crashmap.co.uk/Home/Premium\\_Services](http://www.crashmap.co.uk/Home/Premium_Services)



crashmap.co.uk

**Crash Date:** Tuesday, November 29, 2016 **Time of Crash:** 1:05:00 PM **Crash Reference:** 2016160142915

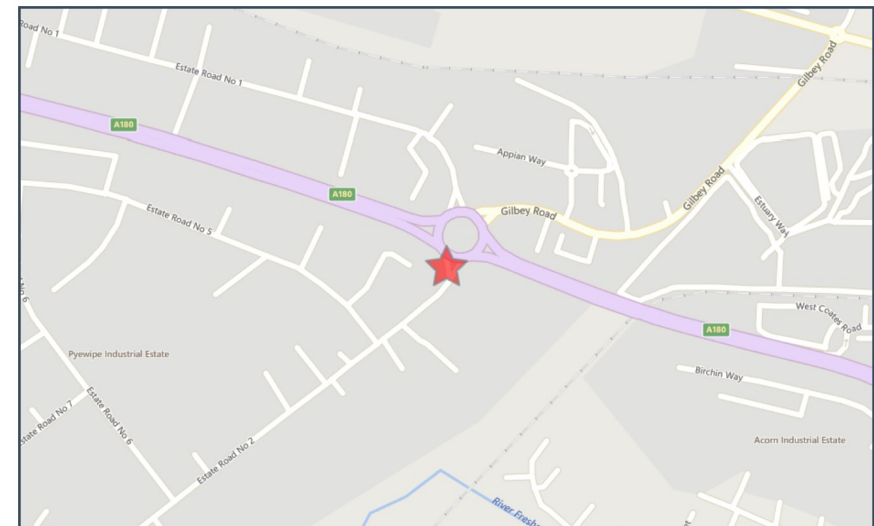
**Highest Injury Severity:** Slight  
**Highway Authority:** North East Lincolnshire  
**Local Authority:** North East Lincolnshire  
**Weather Description:** Fine without high winds  
**Road Surface Description:** Dry  
**Speed Limit:** 30  
**Light Conditions:** Daylight: regardless of presence of streetlights  
**Carriageway Hazards:** None  
**Junction Detail:** Roundabout  
**Junction Pedestrian Crossing:** No physical crossing facility within 50 metres  
**Road Type:** Roundabout  
**Junction Control:** Give way or uncontrolled

**Road Number:** U0

**Number of Casualties:** 1

**Number of Vehicles:** 2

**OS Grid Reference:** 525275 410675



For more information about the data please visit: [www.crashmap.co.uk/home/Faq](http://www.crashmap.co.uk/home/Faq)

To subscribe to unlimited reports using CrashMap Pro visit [www.crashmap.co.uk/Home/Premium\\_Services](http://www.crashmap.co.uk/Home/Premium_Services)



## Vehicles involved

Vehicle Ref	Vehicle Type	Vehicle Age	Driver Gender	Driver Age Band	Vehicle Manoeuvre	First Point of Impact	Journey Purpose	Hit Object - On Carriageway	Hit Object - Off Carriageway
2	Goods vehicle 7.5 tonnes mgw and over	9	Male	66 - 75	Vehicle is waiting to proceed normally but is held up	Front	Journey as part of work	None	None
1	Car (excluding private hire)	11	Male	21 - 25	Vehicle is waiting to proceed normally but is held up	Back	Commuting to/from work	None	None

## Casualties

Vehicle Ref	Casualty Ref	Injury Severity	Casualty Class	Gender	Age Band	Pedestrian Location	Pedestrian Movement
1	1	Slight	Driver or rider	Male	21 - 25	Unknown or other	Unknown or other

For more information about the data please visit: [www.crashmap.co.uk/home/Faq](http://www.crashmap.co.uk/home/Faq)

To subscribe to unlimited reports using CrashMap Pro visit [www.crashmap.co.uk/Home/Premium\\_Services](http://www.crashmap.co.uk/Home/Premium_Services)



crashmap.co.uk

**Crash Date:** Tuesday, January 24, 2017 **Time of Crash:** 4:57:00 PM **Crash Reference:** 2017160162865

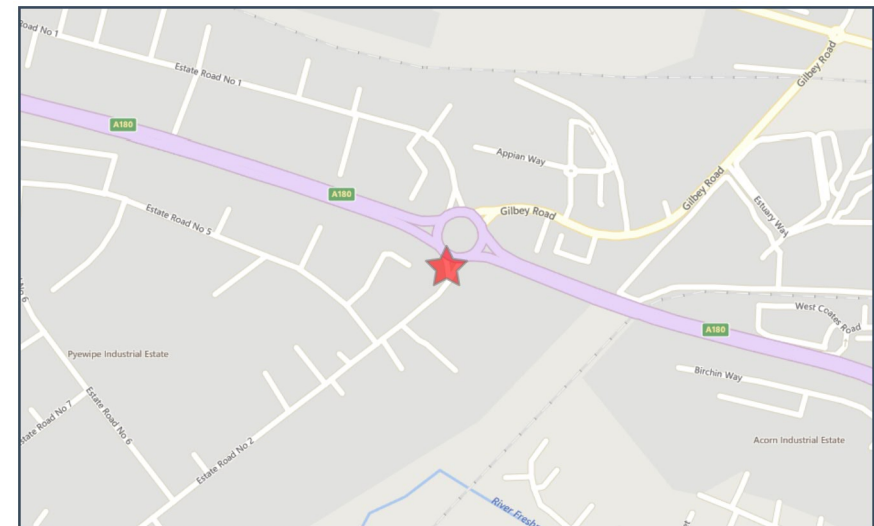
**Highest Injury Severity:** Slight  
**Highway Authority:** North East Lincolnshire  
**Local Authority:** North East Lincolnshire  
**Weather Description:** Fine without high winds  
**Road Surface Description:** Wet or Damp  
**Speed Limit:** 30  
**Light Conditions:** Darkness: street lights present and lit  
**Carriageway Hazards:** None  
**Junction Detail:** Roundabout  
**Junction Pedestrian Crossing:** No physical crossing facility within 50 metres  
**Road Type:** Single carriageway  
**Junction Control:** Give way or uncontrolled

**Road Number:** U0

**Number of Casualties:** 1

**Number of Vehicles:** 2

**OS Grid Reference:** 525276 410669



For more information about the data please visit: [www.crashmap.co.uk/home/Faq](http://www.crashmap.co.uk/home/Faq)

To subscribe to unlimited reports using CrashMap Pro visit [www.crashmap.co.uk/Home/Premium\\_Services](http://www.crashmap.co.uk/Home/Premium_Services)





## Vehicles involved

Vehicle Ref	Vehicle Type	Vehicle Age	Driver Gender	Driver Age Band	Vehicle Manoeuvre	First Point of Impact	Journey Purpose	Hit Object - On Carriageway	Hit Object - Off Carriageway
2	Car (excluding private hire)		4 Male	21 - 25	Vehicle is slowing down or stopping	Front	Journey as part of work	None	None
1	Car (excluding private hire)		5 Male	36 - 45	Vehicle is slowing down or stopping	Back	Journey as part of work	None	None

## Casualties

Vehicle Ref	Casualty Ref	Injury Severity	Casualty Class	Gender	Age Band	Pedestrian Location	Pedestrian Movement
1	1	Slight	Driver or rider	Male	36 - 45	Unknown or other	Unknown or other

For more information about the data please visit: [www.crashmap.co.uk/home/Faq](http://www.crashmap.co.uk/home/Faq)

To subscribe to unlimited reports using CrashMap Pro visit [www.crashmap.co.uk/Home/Premium\\_Services](http://www.crashmap.co.uk/Home/Premium_Services)



crashmap.co.uk

**Crash Date:** Monday, June 19, 2017

**Time of Crash:** 5:15:00 PM

**Crash Reference:** 2017160194339

**Highest Injury Severity:** Slight

**Highway Authority:** North East Lincolnshire

**Local Authority:** North East Lincolnshire

**Weather Description:** Fine without high winds

**Road Surface Description:** Dry

**Speed Limit:** 30

**Light Conditions:** Daylight: regardless of presence of streetlights

**Carriageway Hazards:** None

**Junction Detail:** Roundabout

**Junction Pedestrian Crossing:** No physical crossing facility within 50 metres

**Road Type:** Dual carriageway

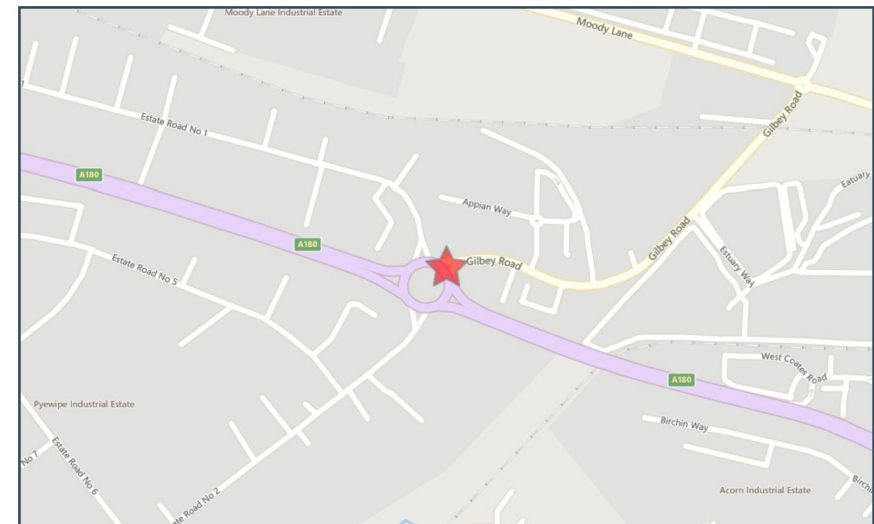
**Junction Control:** Give way or uncontrolled

**Road Number:** A180

**Number of Casualties:** 1

**Number of Vehicles:** 3

**OS Grid Reference:** 525327 410748



For more information about the data please visit: [www.crashmap.co.uk/home/Faq](http://www.crashmap.co.uk/home/Faq)

To subscribe to unlimited reports using CrashMap Pro visit [www.crashmap.co.uk/Home/Premium\\_Services](http://www.crashmap.co.uk/Home/Premium_Services)



## Vehicles involved

Vehicle Ref	Vehicle Type	Vehicle Age	Driver Gender	Driver Age Band	Vehicle Maneuvre	First Point of Impact	Journey Purpose	Hit Object - On Carriageway	Hit Object - Off Carriageway
3	Car (excluding private hire)	13	Male	36 - 45	Vehicle is waiting to proceed normally but is held up	Back	Commuting to/from work	None	None
1	Car (excluding private hire)	5	Male	46 - 55	Vehicle proceeding normally along the carriageway, not on a bend	Front	Commuting to/from work	None	None
2	Car (excluding private hire)	7	Female	46 - 55	Vehicle is waiting to proceed normally but is held up	Back	Other	None	None

## Casualties

Vehicle Ref	Casualty Ref	Injury Severity	Casualty Class	Gender	Age Band	Pedestrian Location	Pedestrian Movement
2	1	Slight	Driver or rider	Female	46 - 55	Unknown or other	Unknown or other

For more information about the data please visit: [www.crashmap.co.uk/home/Faq](http://www.crashmap.co.uk/home/Faq)

To subscribe to unlimited reports using CrashMap Pro visit [www.crashmap.co.uk/Home/Premium\\_Services](http://www.crashmap.co.uk/Home/Premium_Services)



crashmap.co.uk

**Crash Date:** Wednesday, June 21, 2017 **Time of Crash:** 8:40:00 AM **Crash Reference:** 2017160195458

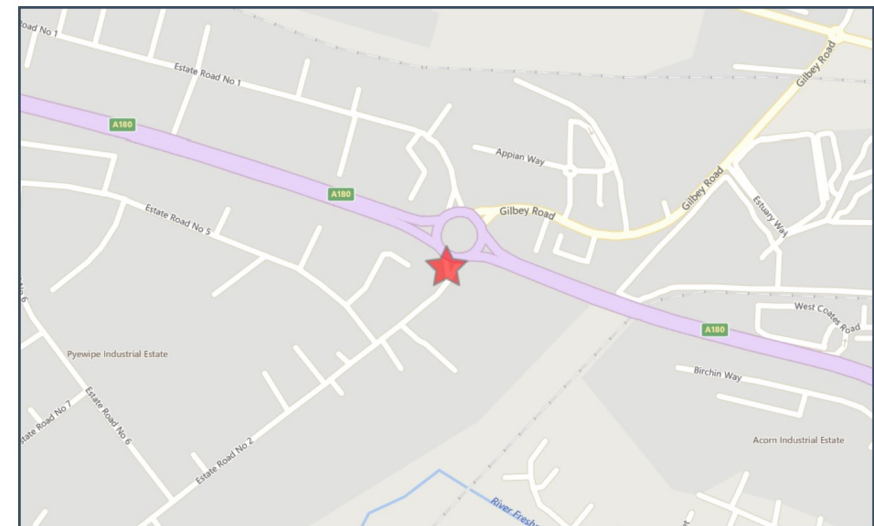
**Highest Injury Severity:** Slight  
**Highway Authority:** North East Lincolnshire  
**Local Authority:** North East Lincolnshire  
**Weather Description:** Fine without high winds  
**Road Surface Description:** Dry  
**Speed Limit:** 30  
**Light Conditions:** Daylight: regardless of presence of streetlights  
**Carriageway Hazards:** None  
**Junction Detail:** Roundabout  
**Junction Pedestrian Crossing:** No physical crossing facility within 50 metres  
**Road Type:** Roundabout  
**Junction Control:** Give way or uncontrolled

**Road Number:** U0

**Number of Casualties:** 1

**Number of Vehicles:** 2

**OS Grid Reference:** 525277 410674



For more information about the data please visit: [www.crashmap.co.uk/home/Faq](http://www.crashmap.co.uk/home/Faq)

To subscribe to unlimited reports using CrashMap Pro visit [www.crashmap.co.uk/Home/Premium\\_Services](http://www.crashmap.co.uk/Home/Premium_Services)



## Vehicles involved

Vehicle Ref	Vehicle Type	Vehicle Age	Driver Gender	Driver Age Band	Vehicle Manoeuvre	First Point of Impact	Journey Purpose	Hit Object - On Carriageway	Hit Object - Off Carriageway
2	Car (excluding private hire)	1	Female	36 - 45	Vehicle proceeding normally along the carriageway, not on a bend	Back	Other	None	None
1	Car (excluding private hire)	10	Female	Unknown	Vehicle proceeding normally along the carriageway, not on a bend	Front	Other	None	None

## Casualties

Vehicle Ref	Casualty Ref	Injury Severity	Casualty Class	Gender	Age Band	Pedestrian Location	Pedestrian Movement
2	1	Slight	Vehicle or pillion passenger	Female	66 - 75	Unknown or other	Unknown or other

For more information about the data please visit: [www.crashmap.co.uk/home/Faq](http://www.crashmap.co.uk/home/Faq)

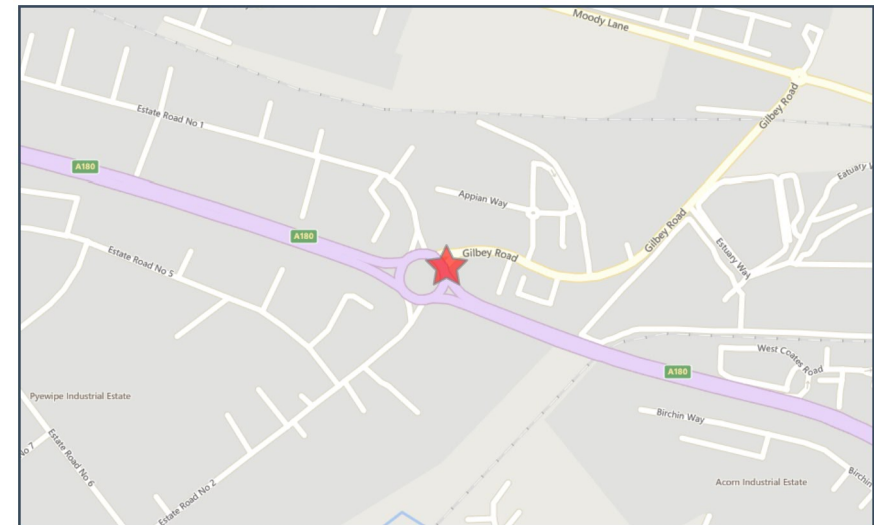
To subscribe to unlimited reports using CrashMap Pro visit [www.crashmap.co.uk/Home/Premium\\_Services](http://www.crashmap.co.uk/Home/Premium_Services)





crashmap.co.uk

<b>Crash Date:</b>	Friday, September 22, 2017	<b>Time of Crash:</b>	6:33:00 AM	<b>Crash Reference:</b>	2017160224485
<b>Highest Injury Severity:</b>	Slight	<b>Road Number:</b>	A180	<b>Number of Casualties:</b>	2
<b>Highway Authority:</b>	North East Lincolnshire			<b>Number of Vehicles:</b>	2
<b>Local Authority:</b>	North East Lincolnshire			<b>OS Grid Reference:</b>	525333 410734
<b>Weather Description:</b>	Fine without high winds				
<b>Road Surface Description:</b>	Wet or Damp				
<b>Speed Limit:</b>	30				
<b>Light Conditions:</b>	Daylight: regardless of presence of streetlights				
<b>Carriageway Hazards:</b>	None				
<b>Junction Detail:</b>	Roundabout				
<b>Junction Pedestrian Crossing:</b>	No physical crossing facility within 50 metres				
<b>Road Type:</b>	Dual carriageway				
<b>Junction Control:</b>	Give way or uncontrolled				



For more information about the data please visit: [www.crashmap.co.uk/home/Faq](http://www.crashmap.co.uk/home/Faq)

To subscribe to unlimited reports using CrashMap Pro visit [www.crashmap.co.uk/Home/Premium\\_Services](http://www.crashmap.co.uk/Home/Premium_Services)





## Vehicles involved

Vehicle Ref	Vehicle Type	Vehicle Age	Driver Gender	Driver Age Band	Vehicle Manoeuvre	First Point of Impact	Journey Purpose	Hit Object - On Carriageway	Hit Object - Off Carriageway
1	Car (excluding private hire)	2	Male	46 - 55	Vehicle proceeding normally along the carriageway, not on a bend	Front	Journey as part of work	None	None
2	Car (excluding private hire)	10	Male	36 - 45	Vehicle is moving off	Front	Commuting to/from work	None	None

## Casualties

Vehicle Ref	Casualty Ref	Injury Severity	Casualty Class	Gender	Age Band	Pedestrian Location	Pedestrian Movement
1	1	Slight	Driver or rider	Male	46 - 55	Unknown or other	Unknown or other
2	2	Slight	Driver or rider	Male	36 - 45	Unknown or other	Unknown or other

For more information about the data please visit: [www.crashmap.co.uk/home/Faq](http://www.crashmap.co.uk/home/Faq)

To subscribe to unlimited reports using CrashMap Pro visit [www.crashmap.co.uk/Home/Premium\\_Services](http://www.crashmap.co.uk/Home/Premium_Services)



crashmap.co.uk

**Crash Date:** Tuesday, October 31, 2017 **Time of Crash:** 2:30:00 PM **Crash Reference:** 2017160237850

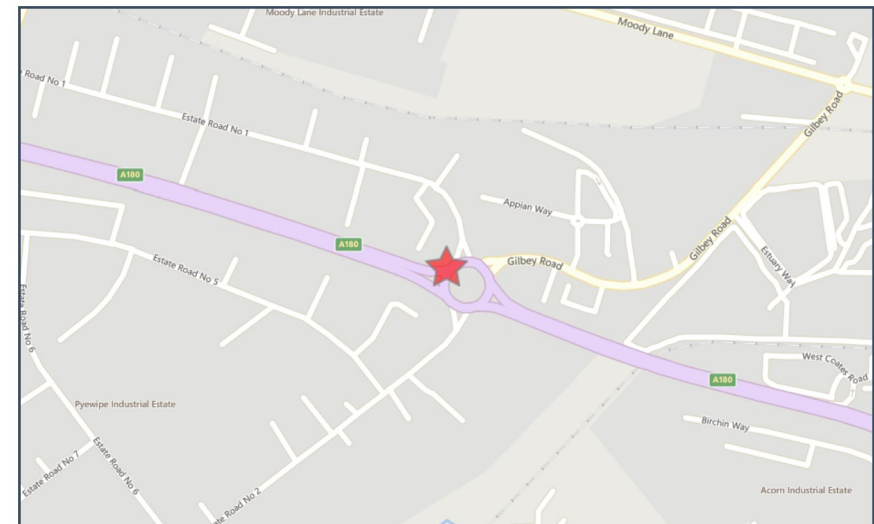
**Highest Injury Severity:** Slight  
**Highway Authority:** North East Lincolnshire  
**Local Authority:** North East Lincolnshire  
**Weather Description:** Fine without high winds  
**Road Surface Description:** Dry  
**Speed Limit:** 30  
**Light Conditions:** Daylight: regardless of presence of streetlights  
**Carriageway Hazards:** None  
**Junction Detail:** Roundabout  
**Junction Pedestrian Crossing:** No physical crossing facility within 50 metres  
**Road Type:** Roundabout  
**Junction Control:** Give way or uncontrolled

**Road Number:** A180

**Number of Casualties:** 1

**Number of Vehicles:** 2

**OS Grid Reference:** 525263 410745



For more information about the data please visit: [www.crashmap.co.uk/home/Faq](http://www.crashmap.co.uk/home/Faq)

To subscribe to unlimited reports using CrashMap Pro visit [www.crashmap.co.uk/Home/Premium\\_Services](http://www.crashmap.co.uk/Home/Premium_Services)



## Vehicles involved

Vehicle Ref	Vehicle Type	Vehicle Age	Driver Gender	Driver Age Band	Vehicle Manoeuvre	First Point of Impact	Journey Purpose	Hit Object - On Carriageway	Hit Object - Off Carriageway
2	Car (excluding private hire)	-1	Female	Over 75	Vehicle proceeding normally along the carriageway, not on a bend	Front	Other	None	None
1	Car (excluding private hire)	-1	Unknown	Unknown	Vehicle proceeding normally along the carriageway, not on a bend	Nearside	Other	None	None

## Casualties

Vehicle Ref	Casualty Ref	Injury Severity	Casualty Class	Gender	Age Band	Pedestrian Location	Pedestrian Movement
2	1	Slight	Driver or rider	Female	Over 75	Unknown or other	Unknown or other

For more information about the data please visit: [www.crashmap.co.uk/home/Faq](http://www.crashmap.co.uk/home/Faq)

To subscribe to unlimited reports using CrashMap Pro visit [www.crashmap.co.uk/Home/Premium\\_Services](http://www.crashmap.co.uk/Home/Premium_Services)



crashmap.co.uk

**Crash Date:** Tuesday, November 28, 2017 **Time of Crash:** 11:05:00 AM **Crash Reference:** 2017160245435

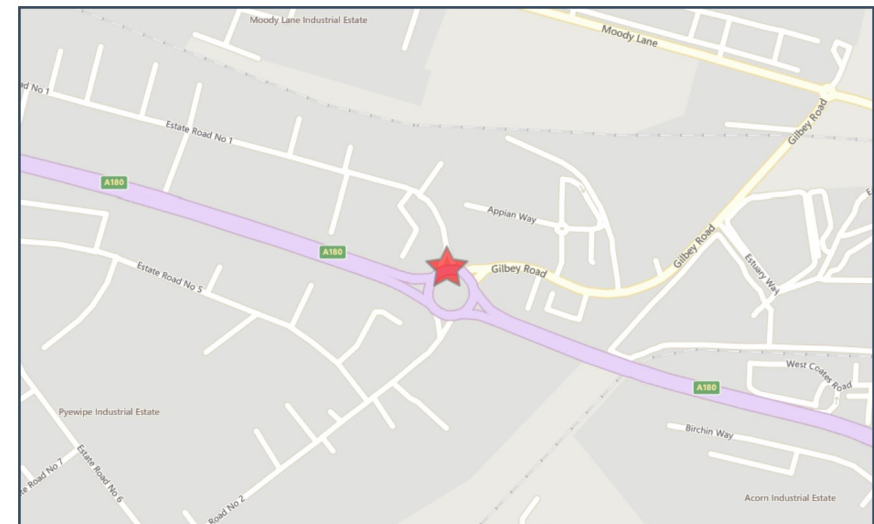
**Highest Injury Severity:** Slight  
**Highway Authority:** North East Lincolnshire  
**Local Authority:** North East Lincolnshire  
**Weather Description:** Raining without high winds  
**Road Surface Description:** Wet or Damp  
**Speed Limit:** 70  
**Light Conditions:** Daylight: regardless of presence of streetlights  
**Carriageway Hazards:** None  
**Junction Detail:** Roundabout  
**Junction Pedestrian Crossing:** Zebra crossing  
**Road Type:** Dual carriageway  
**Junction Control:** Give way or uncontrolled

**Road Number:** A180

**Number of Casualties:** 3

**Number of Vehicles:** 2

**OS Grid Reference:** 525289 410760



For more information about the data please visit: [www.crashmap.co.uk/home/Faq](http://www.crashmap.co.uk/home/Faq)

To subscribe to unlimited reports using CrashMap Pro visit [www.crashmap.co.uk/Home/Premium\\_Services](http://www.crashmap.co.uk/Home/Premium_Services)



## Vehicles Involved

Vehicle Ref	Vehicle Type	Vehicle Age	Driver Gender	Driver Age Band	Vehicle Maneuvre	First Point of Impact	Journey Purpose	Hit Object - On Carriageway	Hit Object - Off Carriageway
2	Car (excluding private hire)		2 Female	46 - 55	Vehicle proceeding normally along the carriageway, not on a bend	Front	Other	None	None
1	Car (excluding private hire)		4 Female	66 - 75	Vehicle is changing lane to the right (including slip road)	Offside	Other	None	None

## Casualties

Vehicle Ref	Casualty Ref	Injury Severity	Casualty Class	Gender	Age Band	Pedestrian Location	Pedestrian Movement
1	1	Slight	Driver or rider	Female	66 - 75	Unknown or other	Unknown or other
2	2	Slight	Driver or rider	Female	46 - 55	Unknown or other	Unknown or other
2	3	Slight	Vehicle or pillion passenger	Male	56 - 65	Unknown or other	Unknown or other

For more information about the data please visit: [www.crashmap.co.uk/home/Faq](http://www.crashmap.co.uk/home/Faq)

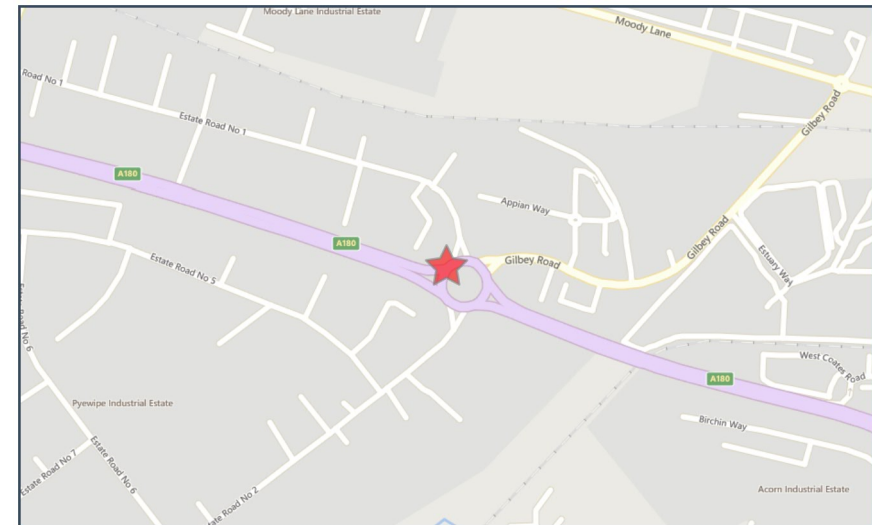
To subscribe to unlimited reports using CrashMap Pro visit [www.crashmap.co.uk/Home/Premium\\_Services](http://www.crashmap.co.uk/Home/Premium_Services)





crashmap.co.uk

<b>Crash Date:</b>	Thursday, April 19, 2018	<b>Time of Crash:</b>	4:41:00 PM	<b>Crash Reference:</b>	2018160288474
<b>Highest Injury Severity:</b>	Slight	<b>Road Number:</b>	A180	<b>Number of Casualties:</b>	1
<b>Highway Authority:</b>	North East Lincolnshire			<b>Number of Vehicles:</b>	2
<b>Local Authority:</b>	North East Lincolnshire			<b>OS Grid Reference:</b>	525267 410750
<b>Weather Description:</b>	Fine without high winds				
<b>Road Surface Description:</b>	Dry				
<b>Speed Limit:</b>	30				
<b>Light Conditions:</b>	Daylight: regardless of presence of streetlights				
<b>Carriageway Hazards:</b>	None				
<b>Junction Detail:</b>	Roundabout				
<b>Junction Pedestrian Crossing:</b>	No physical crossing facility within 50 metres				
<b>Road Type:</b>	Roundabout				
<b>Junction Control:</b>	Give way or uncontrolled				



For more information about the data please visit: [www.crashmap.co.uk/home/Faq](http://www.crashmap.co.uk/home/Faq)  
To subscribe to unlimited reports using CrashMap Pro visit [www.crashmap.co.uk/Home/Premium\\_Services](http://www.crashmap.co.uk/Home/Premium_Services)





## Vehicles involved

Vehicle Ref	Vehicle Type	Vehicle Age	Driver Gender	Driver Age Band	Vehicle Maneuvre	First Point of Impact	Journey Purpose	Hit Object - On Carriageway	Hit Object - Off Carriageway
2	Car (excluding private hire)	10	Male	16 - 20	Vehicle proceeding normally along the carriageway, not on a bend	Nearside	Commuting to/from work	None	None
1	Car (excluding private hire)	2	Male	56 - 65	Vehicle proceeding normally along the carriageway, not on a bend	Front	Other	None	None

## Casualties

Vehicle Ref	Casualty Ref	Injury Severity	Casualty Class	Gender	Age Band	Pedestrian Location	Pedestrian Movement
2	1	Slight	Driver or rider	Male	16 - 20	Unknown or other	Unknown or other

For more information about the data please visit: [www.crashmap.co.uk/home/Faq](http://www.crashmap.co.uk/home/Faq)

To subscribe to unlimited reports using CrashMap Pro visit [www.crashmap.co.uk/Home/Premium\\_Services](http://www.crashmap.co.uk/Home/Premium_Services)



crashmap.co.uk

**Crash Date:** Thursday, October 04, 2018 **Time of Crash:** 11:25:00 AM **Crash Reference:** 2018160338047

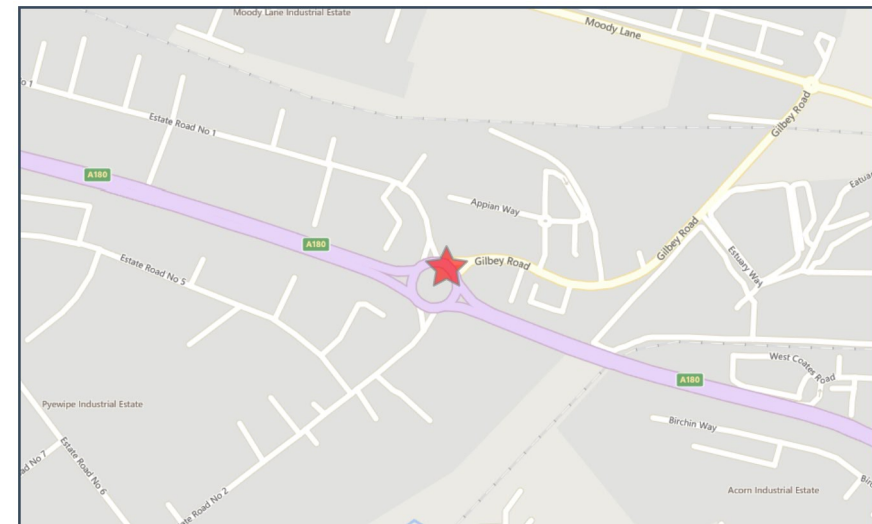
**Highest Injury Severity:** Serious  
**Highway Authority:** North East Lincolnshire  
**Local Authority:** North East Lincolnshire  
**Weather Description:** Fine without high winds  
**Road Surface Description:** Dry  
**Speed Limit:** 30  
**Light Conditions:** Daylight: regardless of presence of streetlights  
**Carriageway Hazards:** None  
**Junction Detail:** Roundabout  
**Junction Pedestrian Crossing:** No physical crossing facility within 50 metres  
**Road Type:** Roundabout  
**Junction Control:** Give way or uncontrolled

**Road Number:** A180

**Number of Casualties:** 3

**Number of Vehicles:** 1

**OS Grid Reference:** 525314 410748



For more information about the data please visit: [www.crashmap.co.uk/home/Faq](http://www.crashmap.co.uk/home/Faq)

To subscribe to unlimited reports using CrashMap Pro visit [www.crashmap.co.uk/Home/Premium\\_Services](http://www.crashmap.co.uk/Home/Premium_Services)



## Vehicles involved

Vehicle Ref	Vehicle Type	Vehicle Age	Driver Gender	Driver Age Band	Vehicle Maneuvre	First Point of Impact	Journey Purpose	Hit Object - On Carriageway	Hit Object - Off Carriageway
1	Car (excluding private hire)	4	Male	Over 75	Vehicle is in the act of turning left	Front	Other	Kerb	Road sign/Traffic signal

## Casualties

Vehicle Ref	Casualty Ref	Injury Severity	Casualty Class	Gender	Age Band	Pedestrian Location	Pedestrian Movement
1	1	Serious	Driver or rider	Male	Over 75	Unknown or other	Unknown or other
1	2	Slight	Vehicle or pillion passenger	Female	46 - 55	Unknown or other	Unknown or other
1	3	Serious	Vehicle or pillion passenger	Female	Over 75	Unknown or other	Unknown or other

For more information about the data please visit: [www.crashmap.co.uk/home/Faq](http://www.crashmap.co.uk/home/Faq)

To subscribe to unlimited reports using CrashMap Pro visit [www.crashmap.co.uk/Home/Premium\\_Services](http://www.crashmap.co.uk/Home/Premium_Services)